HIGH RESOLUTION COMPENSATED DENSITY SIDEWALL NEUTRON LOG

1/31/12

RECEIVED
APR 20 2011
Mo Oil & Gas Council

Company	COLT ENERGY INC.
Well	STEELE REV TRUST # 3-29
Field	
County	VERNON
State	MISSOURI

Company	COLT ENERGY INC.	
Well	STEELE REV TRUST # 3-29	
Field		
County	VERNON	State MISSOURI
Location:	API # : 24-217-22712-0000 NW NW NE NW	Other Services DIL
	SEC 29 TWP 34N RGE 33W	Elevation
Permanent Datum	GL Elevation 834'	K.B. ---
Log Measured From	GL	D.F. ---
Drilling Measured From	GL	G.L. 834'

Date	3-30-2011		
Run Number	ONE		
Depth Driller	190'		
Depth Logger	190'		
Bottom Logged Interval	188'		
Top Log Interval	SURFACE		
Casing Driller	8.625" @ 21'		
Casing Logger	8.625" @ 21'		
Bit Size	7.875"		
Type Fluid in Hole	WATER		
Density / Viscosity			
pH / Fluid Loss			
Source of Sample			
Rm @ Meas. Temp			
Rmf @ Meas. Temp			
Rmc @ Meas. Temp			
Source of Rmf / Rmc			
Rm @ BHT			
Time Circulation Stopped			
Time Logger on Bottom			
Maximum Recorded Temperature			
Equipment Number	OW1		
Location	HOMINY, OK		
Recorded By	SHELDON TYLER	SPENCER TYLER	
Witnessed By	MR. STEGEMAN		

<<< Fold Here >>>

All interpretations are opinions based on inferences from electrical or other measurements and we cannot and do not guarantee the accuracy or correctness of any interpretation, and we shall not, except in the case of gross or willful negligence on our part, be liable or responsible for any loss, costs, damages, or expenses incurred or sustained by anyone resulting from any interpretation made by any of our officers, agents or employees. These interpretations are also subject to our general terms and conditions set out in our current Price Schedule.

Comments

OW1-7756
MATRIX LIMESTON 2.71 G/CC
ABHV COMPUTED WITH 4 1/2 CASING

5" CDL/SWN SECTION

Database File: ow1-7756 colt energy.db
Dataset Pathname: CDL/pass2.2
Presentation Format: _neu6
Dataset Creation: Wed Mar 30 10:31:16 2011 by Calc Open-Cased 100827
Charted by: Depth in Feet scaled 1:240

0 Gamma Ray (GAPI) 150	TBHV	30	Density Porosity (pu)	-10
6 Bit Size (in) 16	ABHV	30	Neutron Porosity (pu)	-10
6 Density Caliper (in) 16			-0.5 RHOC (g/cc)	0.5

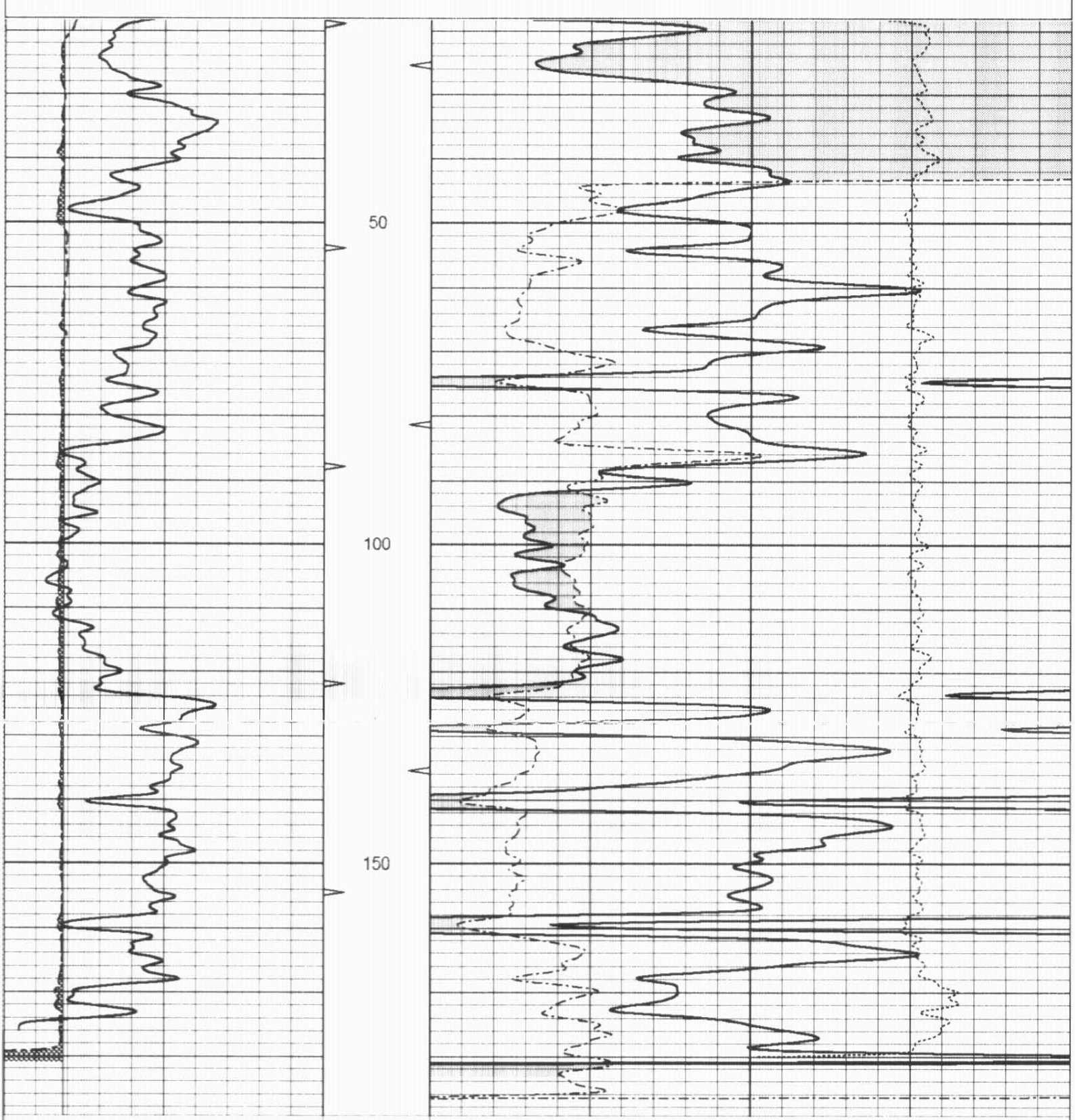

0 Gamma Ray (GAPI) 150	TBHV	30	Density Porosity (pu)	-10
6 Bit Size (in) 16	ABHV	30	Neutron Porosity (pu)	-10
6 Density Caliper (in) 16			-0.5 RHOC (g/cc)	0.5

5" CDL SECTION

Database File: ow1-7756 colt energy.db
Dataset Pathname: CDL/pass2.3
Presentation Format: bulk6
Dataset Creation: Wed Mar 30 10:31:26 2011 by Calc Open-Cased 100827
Charted by Depth in Feet scaled 1:240

0 Gamma Ray (GAPI) 150	TBHV	2	Bulk Density (g/cc)	3
6 Bit Size (in) 16	ABHV	30	Density Porosity (pu)	-10
6 Density Caliper (in) 16			-0.5 RHOC (g/cc)	0.5

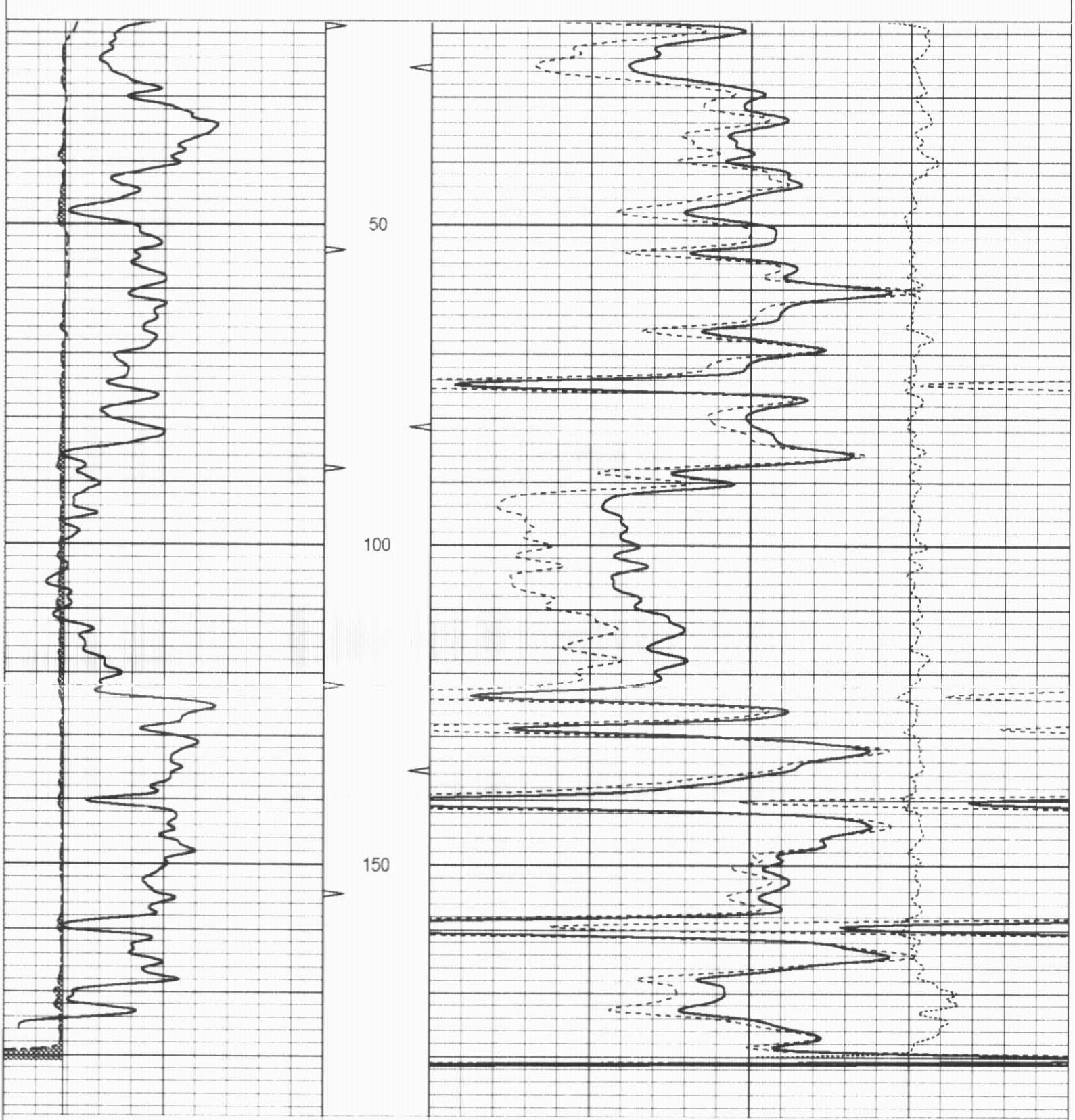

0	Gamma Ray (GAPI)	150	TBHV	2	Bulk Density (g/cc)	3
6	Bit Size (in)	16	ABHV	30	Density Porosity (pu)	-10
6	Density Caliper (in)	16		-0.5	RHOC (g/cc)	0.5

25" HR CDL SECTION

Database File: ow1-7756 colt energy.db
Dataset Pathname: CDL/pass2.4
Presentation Format: bulk6hr
Dataset Creation: Wed Mar 30 10:31:38 2011 by Calc Open-Cased 100827
Charted by: Depth in Feet scaled 1:48

0	Gamma Ray (GAPI)	150	TBHV	2	Bulk Density (g/cc)	3
6	Bit Size (in)	16	ABHV	30	Density Porosity (pu)	-10
6	Density Caliper (in)	16		-0.5	RHOC (g/cc)	0.5

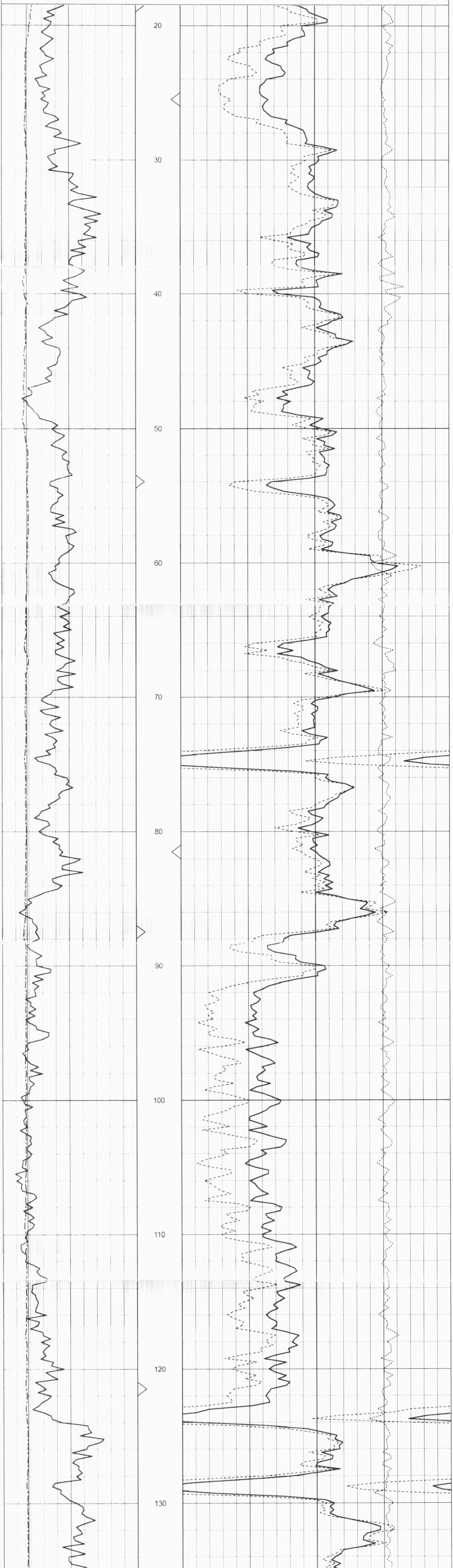

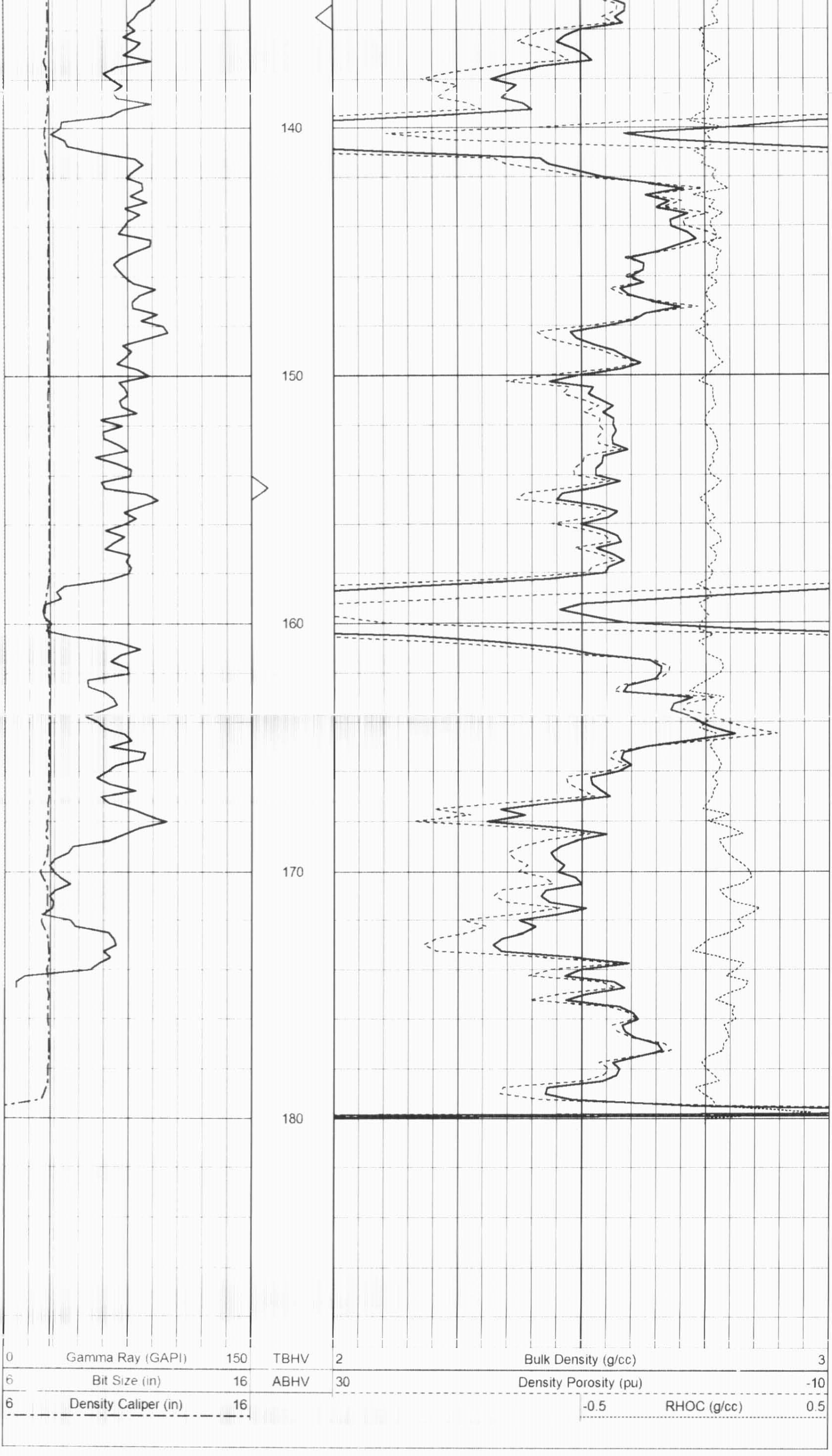

Sensor	Offset (ft)	Schematic	Description	Len (ft)	OD (in)	Wt (lb)
GR	15.00		OHGR-GOI (2122)	2.50	3.50	40.00
			CDL-GOI (2122)	6.00	4.00	150.00
DCAL LSD SSD	9.75 9.42 9.21					
			OHNEU-PROBEOP (1 11/16 NEU)	7.75	4.00	120.00
NEU SCAL SWN	2.65 2.04 1.65					

Dataset: ow1-7756 colt energy db: field/well/CDL/pass2.4
Total Length: 16.25 ft
Total Weight: 310.00 lb
O.D. 4.00 in