OFFICE WIRELINE

1/31/12

DUAL INDUCTION LL3/GR LOG

RECEIVED
APR 20 2011
Mo Oil & Gas Council

Company	COLT ENERGY INC.
Well	STEELE REV TRUST # 3-21
Field	
County	VERNON
State	MISSOURI
Location:	API # : 24-217-22711-0000 N/2 NE NW SEC 21 TWP 34N RGE 34W
Other Services	CDL/SWN
Permanent Datum	GL
Log Measured From	GL
Drilling Measured From	GL
Elevation	785'
Elevation	K.B. --- D.F. --- G.L. 785'

Company	COLT ENERGY INC.	
Well	STEELE REV TRUST # 3-21	
Field		
County	VERNON	
State	MISSOURI	
Date	3-30-2011	
Run Number	ONE	
Depth Driller	178'	
Depth Logger	177'	
Bottom Logged Interval	175'	
Top Log Interval	SURFACE	
Casing Driller	8.625" @ 41'	
Casing Logger	8.625" @ 41'	
Bit Size	7.875"	
Type Fluid in Hole	WATER	
Density / Viscosity		
pH / Fluid Loss		
Source of Sample		
Rm @ Meas. Temp		
Rmf @ Meas. Temp		
Rmc @ Meas. Temp		
Source of Rmf / Rmc		
Rm @ BHT		
Time Circulation Stopped		
Time Logger on Bottom		
Maximum Recorded Temperature		
Equipment Number	OW1	
Location	HOMINY ,OK	
Recorded By	SHELDON TYLER	SPENCER TYLER
Witnessed By	MR. STEGEMAN	

<<< Fold Here >>>

All interpretations are opinions based on inferences from electrical or other measurements and we cannot and do not guarantee the accuracy or correctness of any interpretation, and we shall not, except in the case of gross or willful negligence on our part, be liable or responsible for any loss, costs, damages or expenses incurred or sustained by anyone resulting from any interpretation made by any of our officers, agents or employees. These interpretations are also subject to our general terms and conditions set out in our current Price Schedule.

Comments

OW1-7757

2" DIL SECTION

OFFICE WIRELINE

Database File: ow1-7757 colt energy.db
Dataset Pathname: DIL/pass2.3
Presentation Format: dil2airn
Dataset Creation: Wed Mar 30 11:40:51 2011 by Calc Open-Cased 100827
Charted by: Depth in Feet scaled 1:600

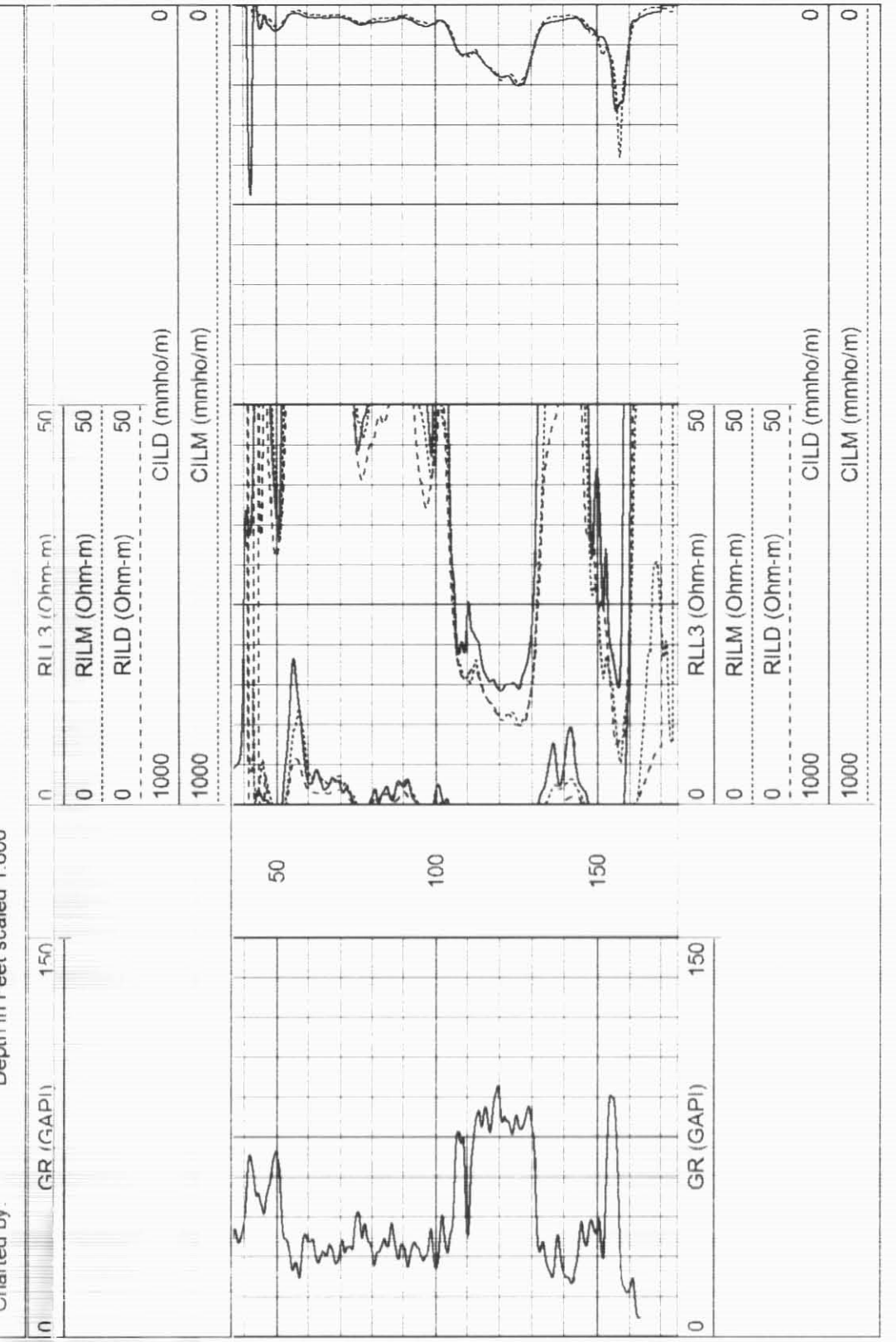

5" DIL SECTION

OFFICE WIRELINE

Database File: ow1-7757 colt energy.db
Dataset Pathname: DIL/pass2.4
Presentation Format: dil5air
Dataset Creation: Wed Mar 30 11:40:57 2011 by Calc Open-Cased 100827
Charted by: Depth in Feet scaled 1:240

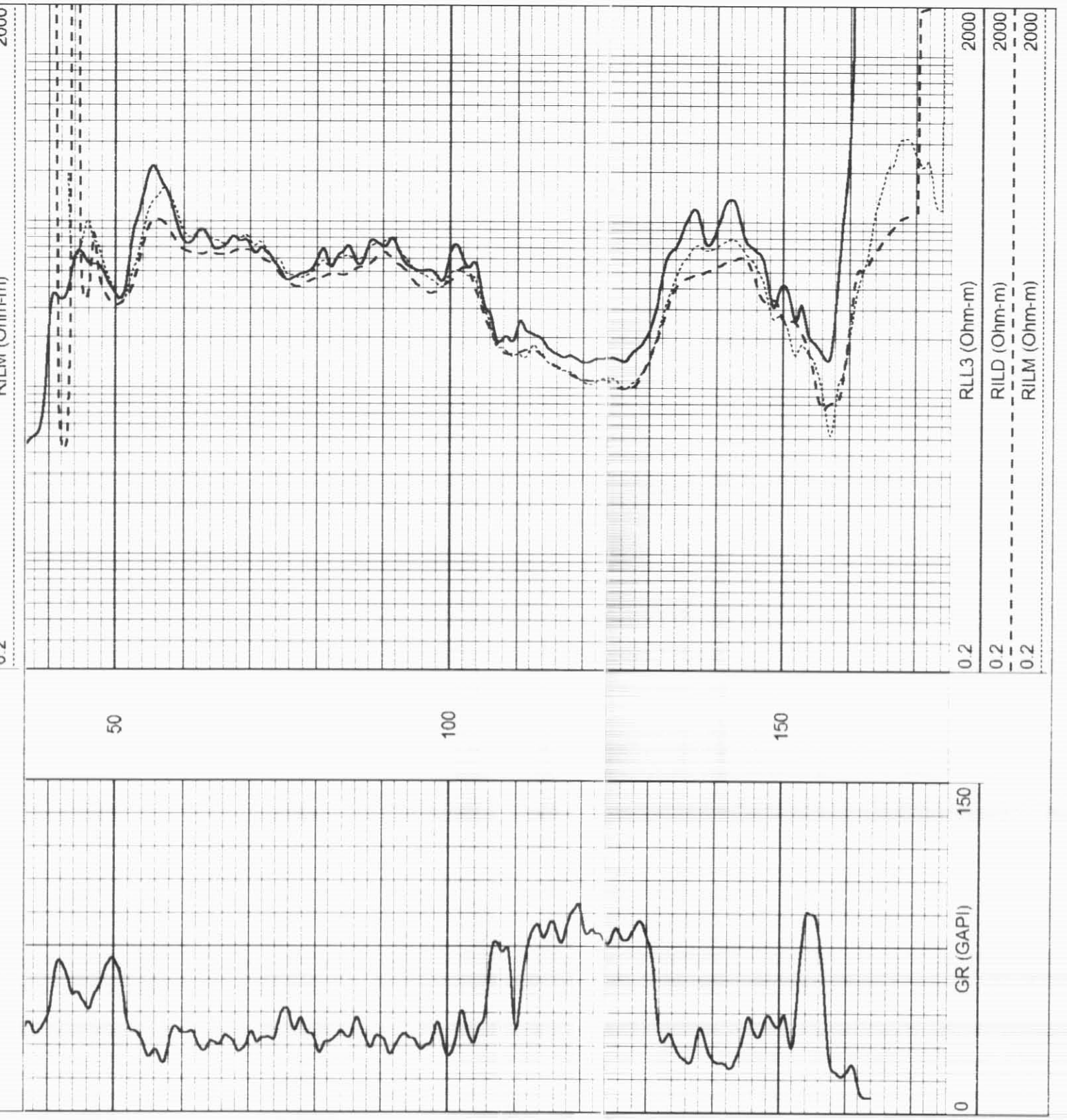

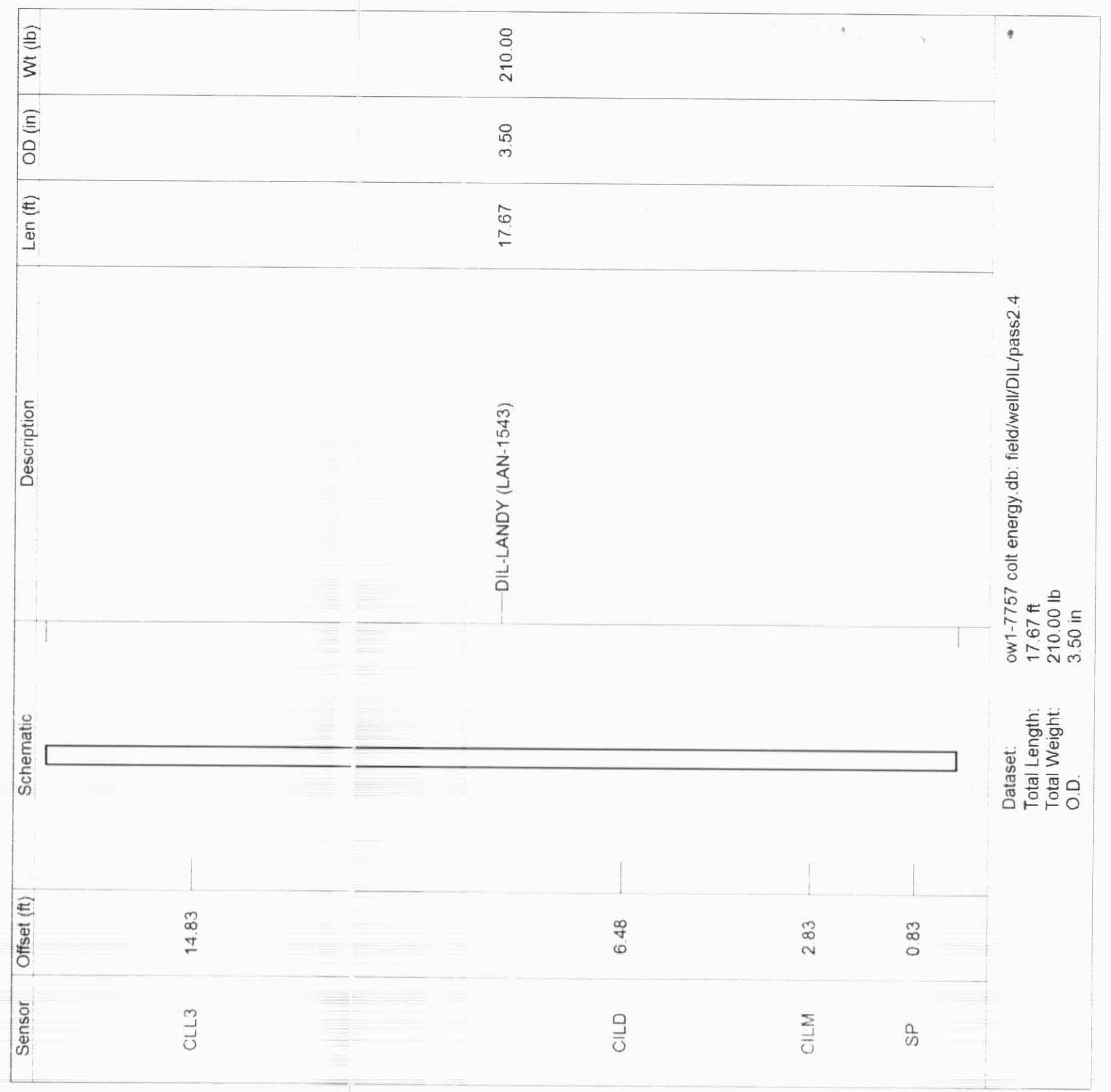

Dataset: ow1-7757 colt energy.db field/well/DIL/pass2.4
Total Length: 17.67 ft
Total Weight: 210.00 lb
O.D. 3.50 in