DUAL INDUCTION LL3/GR LOG

5/3/2012

RECEIVED
MAY 23 2011
Mo Oil & Gas Council

Company	COLT ENERGY INC.
Well	JOHNSON B&N REV TRUST # F-5
Field	
County	VERNON
State	MISSOURI

Company COLT ENERGY INC.
Well JOHNSON B&N REV TRUST # F-5
Field
County VERNON State MISSOURI

Location: API # : 24-217-22707-0000
SE NW NE NE
620' FNL & 778' FEL
SEC 17 TWP 35N RGE 33W

Other Services
CDL/N

Permanent Datum GL Elevation 821'
Log Measured From GL
Drilling Measured From GL

Elevation
K.B. ---
D.F. ---
G.L. 821'

Date	5-5-2011		
Run Number	ONE		
Depth Driller	290'		
Depth Logger	290'		
Bottom Logged Interval	288'		
Top Log Interval	SURFACE		
Casing Driller	8.625" @ 21'		
Casing Logger	8.625" @ 21'		
Bit Size	7.875"		
Type Fluid in Hole	WATER		
Density / Viscosity			
pH / Fluid Loss			
Source of Sample			
Rm @ Meas. Temp			
Rmf @ Meas. Temp			
Rmc @ Meas. Temp			
Source of Rmf / Rmc			
Rm @ BHT			
Time Circulation Stopped			
Time Logger on Bottom			
Maximum Recorded Temperature			
Equipment Number	OW1		
Location	HOMINY, OK		
Recorded By	SHELDON TYLER	SPENCER TYLER	
Witnessed By	MR. STEGEMAN		

<<< Fold Here >>>

All interpretations are opinions based on inferences from electrical or other measurements and we cannot and do not guarantee the accuracy or correctness of any interpretation, and we shall not, except in the case of gross or willful negligence on our part, be liable or responsible for any loss, costs, damages, or expenses incurred or sustained by anyone resulting from any interpretation made by any of our officers, agents or employees. These interpretations are also subject to our general terms and conditions set out in our current Price Schedule.

Comments

OW1-7773

2" DIL SECTION

Database File: ow1-7773 colt energy.db
Dataset Pathname: DIL/pass2.1
Presentation Format: dil2airn
Dataset Creation: Thu May 05 14:34:34 2011 by Calc Open-Cased 100827
Charted by: Depth in Feet scaled 1:600

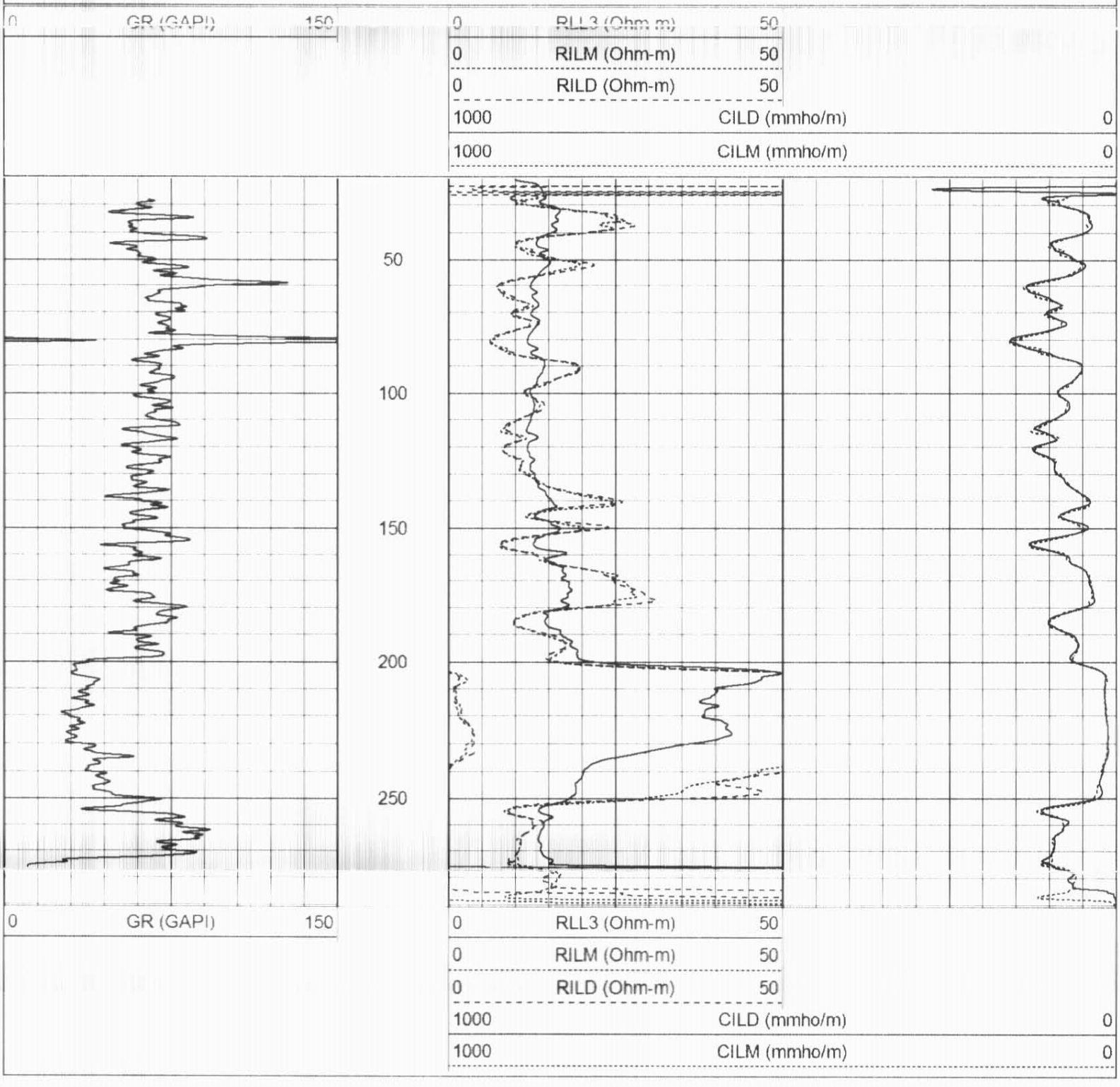

5" DIL SECTION

Database File: ow1-7773 colt energy.db
Dataset Pathname: DIL/pass2.2
Presentation Format: dil5air
Dataset Creation: Thu May 05 14:34:41 2011 by Calc Open-Cased 100827
Charted by: Depth in Feet scaled 1:240

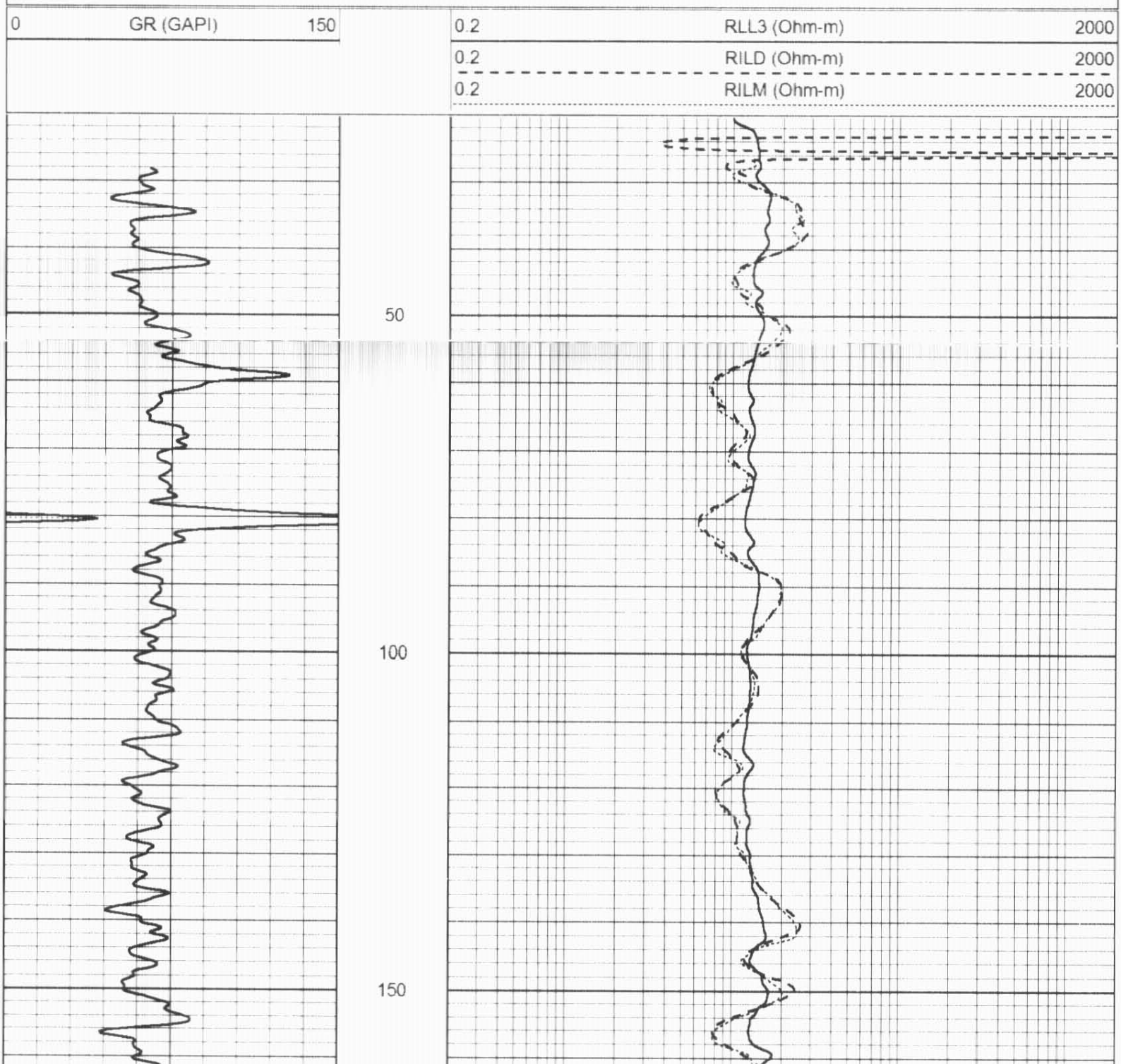

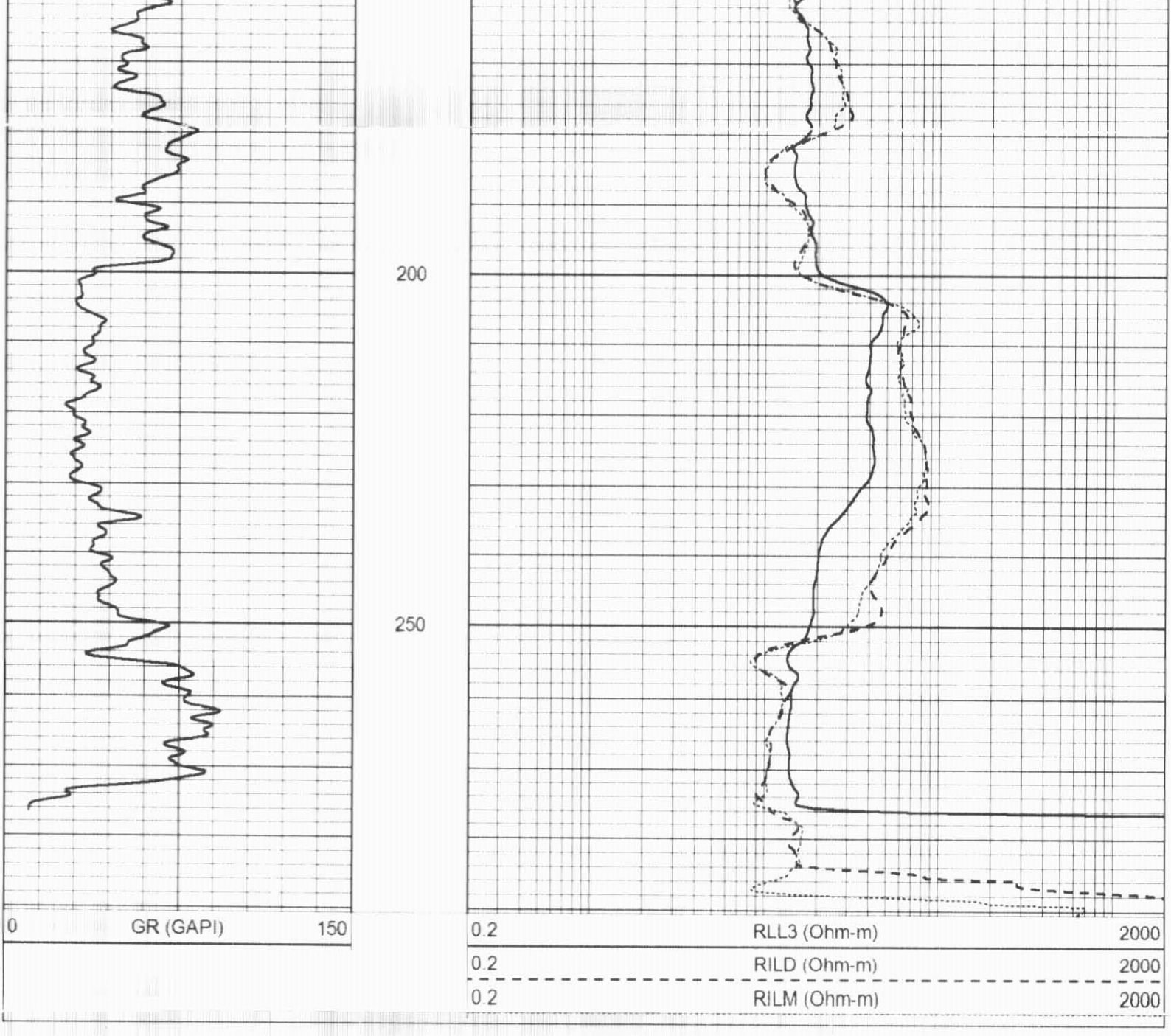

Sensor	Offset (ft)	Schematic	Description	Len (ft)	OD (in)	Wt (lb)
CLL3	14.83					
			DIL-LANDY (LAN-1543)	17.67	3.50	210.00
CILD	6.48					
CILM	2.83					
SP	0.83					

Dataset: ow1-7773 colt energy.db: field/well/DIL/pass2.2
Total Length: 17.67 ft
Total Weight: 210.00 lb
O.D. 3.50 in