217-22618

OSAGE WIRELINE

CONFIDENTIAL
8/12/12

DUAL INDUCTION
LL3/GR LOG

RECEIVED
SEP 06 2011
Mo Oil & Gas Council

Company COLT ENERGY INC.
Well CLAYPOOL # 21-6
Field
County VERNON
State MISSOURI

Company	COLT ENERGY INC.
Well	CLAYPOOL # 21-6 SWD
Field	
County	VERNON
State	MISSOURI

Location: API # : 24-217-22618-0000

1496' FSL & 168' FEL

SEC 6 TWP 35N RGE 33W

Other Services
CDL/N

Permanent Datum	GL	Elevation	797'
Log Measured From	GL		
Drilling Measured From	GL		

Elevation
K.B. ---
D.F. ---
G.L. 797'

Date	8-12-2011		
Run Number	ONE		
Depth Driller	264'		
Depth Logger	264'		
Bottom Logged Interval	262"		
Top Log Interval	SURFACE		
Casing Driller	8.625" @ 21'		
Casing Logger	7" @ 21'		
Bit Size	6.25"		
Type Fluid in Hole	WATER		
Density / Viscosity			
pH / Fluid Loss			
Source of Sample			
Rm @ Meas. Temp			
Rmf @ Meas. Temp			
Rmc @ Meas. Temp			
Source of Rmf / Rmc			
Rm @ BHT			
Time Circulation Stopped			
Time Logger on Bottom			
Maximum Recorded Temperature			
Equipment Number	OW1		
Location	HOMINY ,OK		
Recorded By	SHELDON TYLER	SPENCER TYLER	
Witnessed By	MR. STEGEMAN		

<<< Fold Here >>>

All interpretations are opinions based on inferences from electrical or other measurements and we cannot and do not guarantee the accuracy or correctness of any interpretation, and we shall not, except in the case of gross or willful negligence on our part, be liable or responsible for any loss, costs, damages, or expenses incurred or sustained by anyone resulting from any interpretation made by any of our officers, agents or employees. These interpretations are also subject to our general terms and conditions set out in our current Price Schedule.

Comments

OW1-7831

OSAGE WIRELINE

2" DIL SECTION

Database File:	ow1-7831 colt energy.db
Dataset Pathname:	DIL/pass4.1
Presentation Format:	dil2airn
Dataset Creation:	Fri Aug 12 15:29:05 2011 by Calc Open-Cased 110302
Charted by:	Depth in Feet scaled 1:600

0 GR (GAPI) 150

0 RLL3 (Ohm-m) 50

0 RILM (Ohm-m) 50

0 RILD (Ohm-m) 50

1000 CILD (mmho/m) 0

1000 CILM (mmho/m) 0

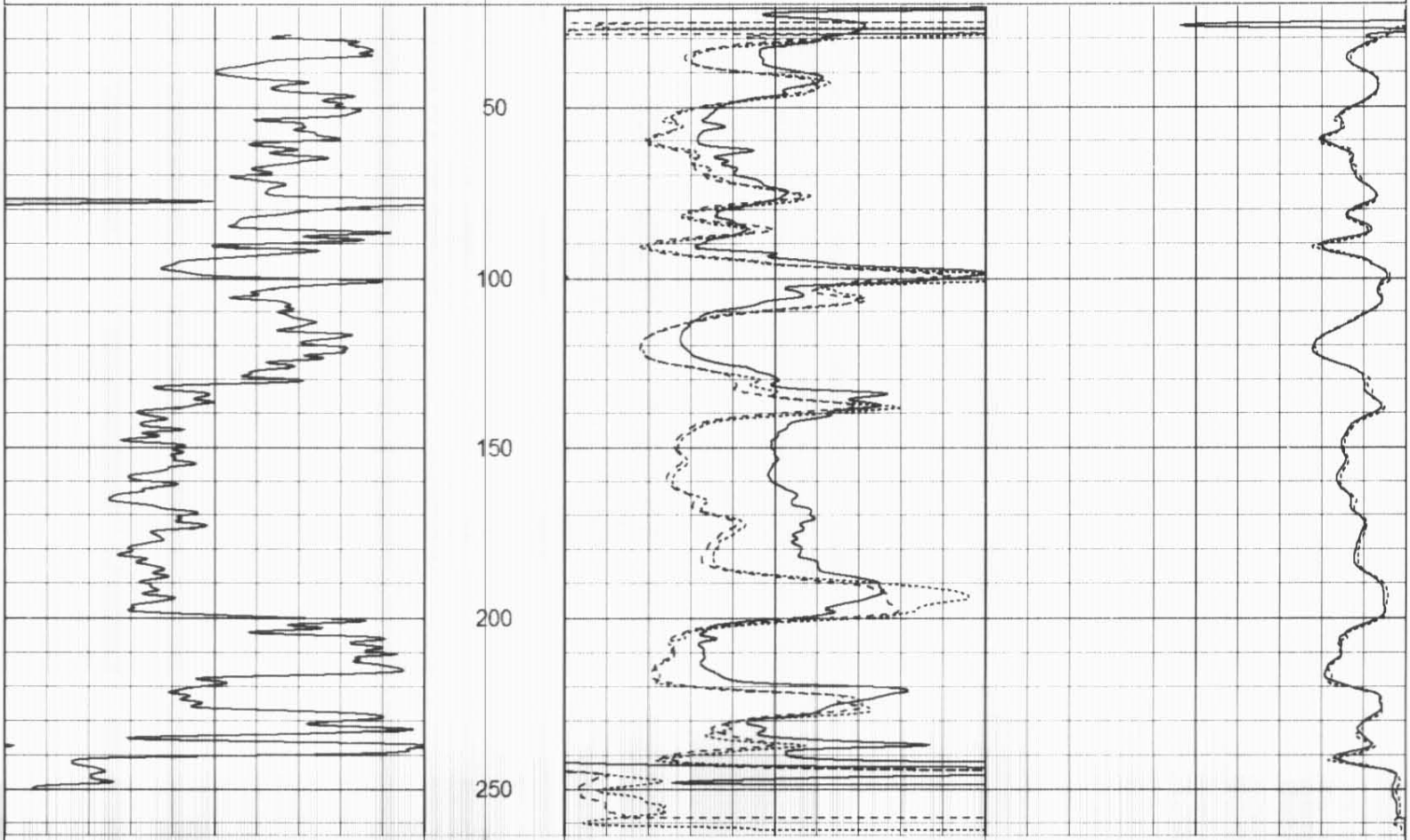

0 GR (GAPI) 150

0 RLL3 (Ohm-m) 50

0 RILM (Ohm-m) 50

0 RILD (Ohm-m) 50

1000 CILD (mmho/m) 0

1000 CILM (mmho/m) 0

OSAGE WIRELINE

5" DIL SECTION

Database File: ow1-7831 colt energy.db
Dataset Pathname: DIL/pass4.2
Presentation Format: dil5air
Dataset Creation: Fri Aug 12 15:29:11 2011 by Calc Open-Cased 110302
Charted by: Depth in Feet scaled 1:240

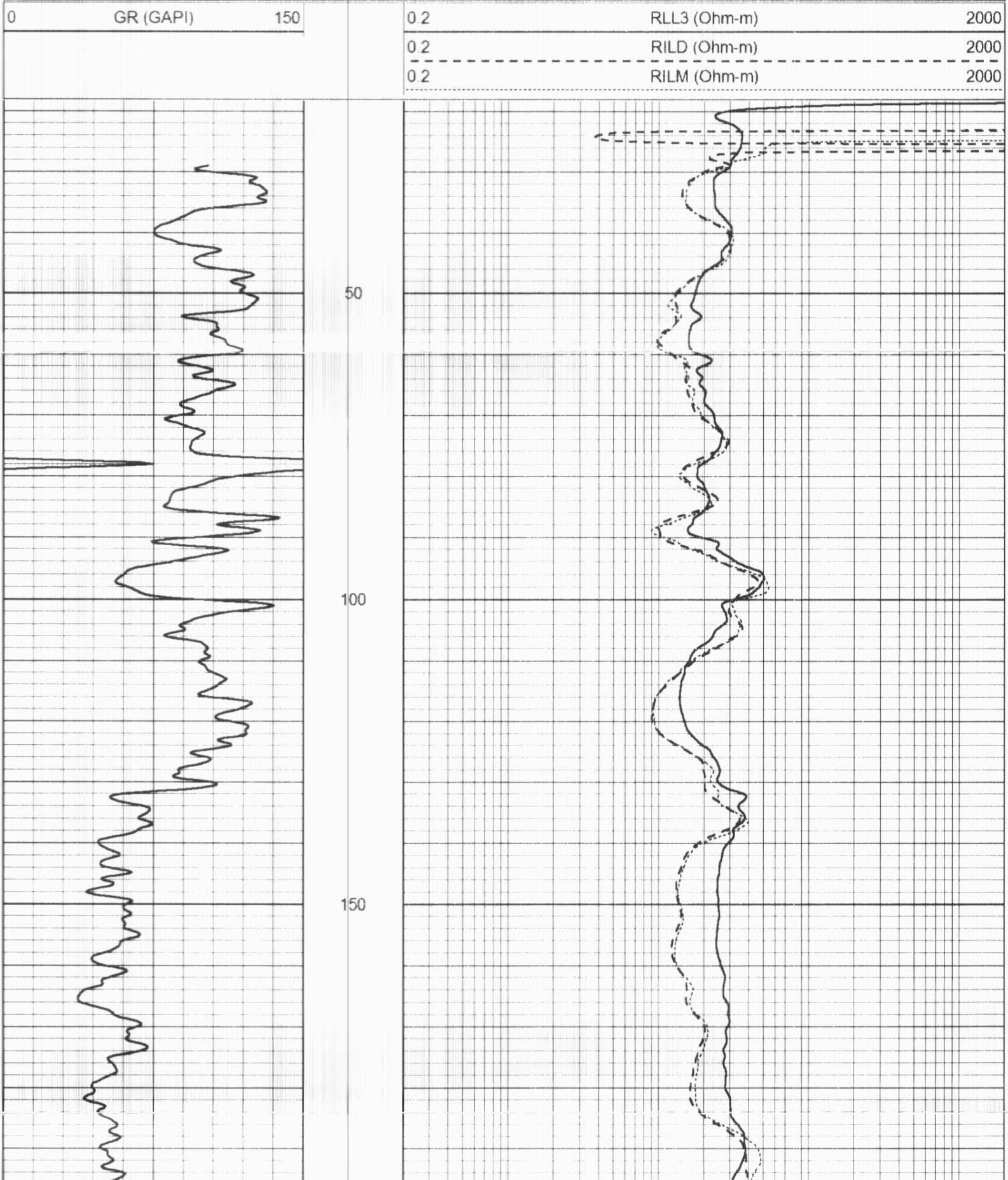

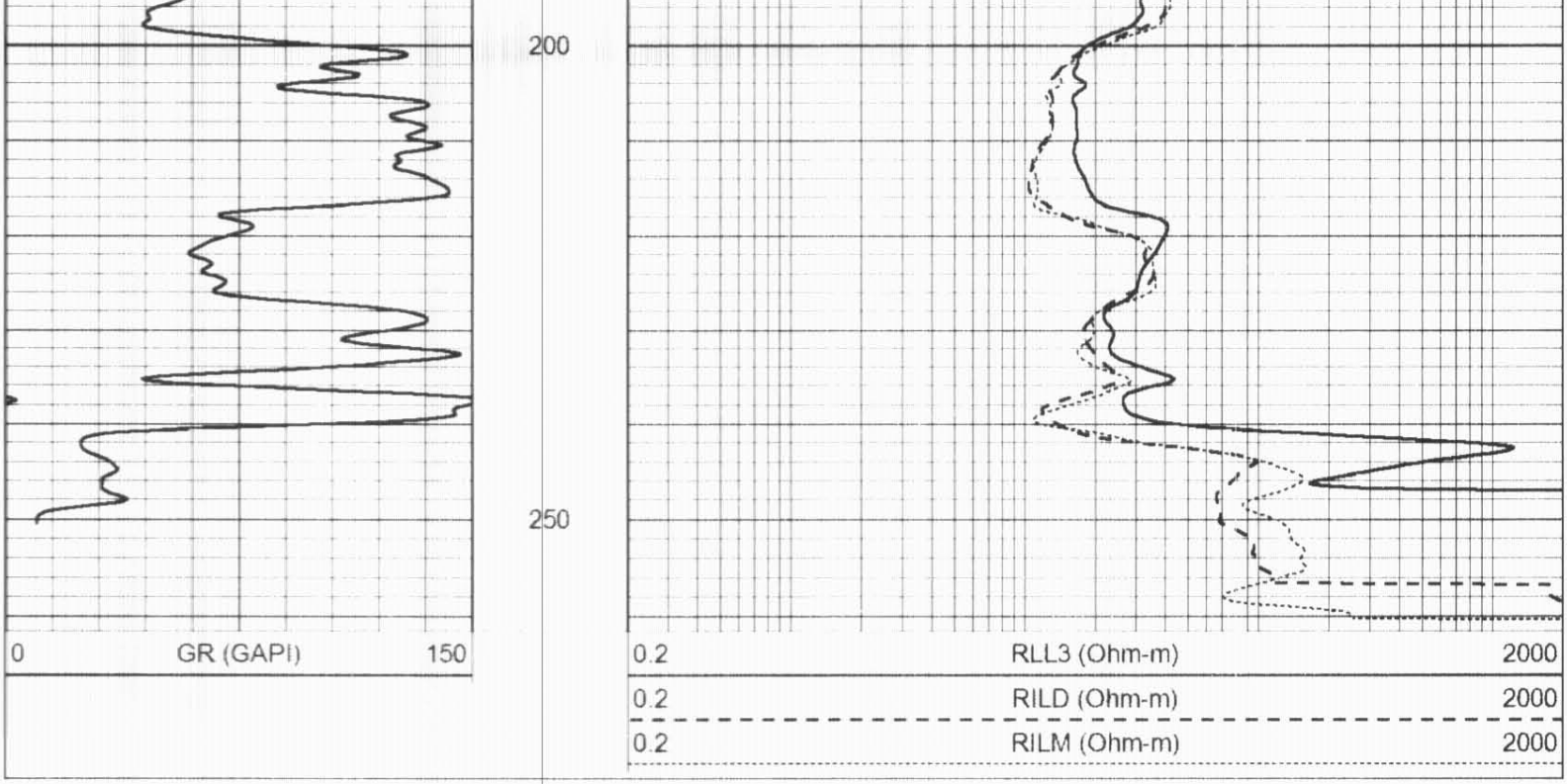

Sensor	Offset (ft)	Schematic	Description	Len (ft)	OD (in)	Wt (lb)
CLL3	14.83					
			DIL-LANDY (LAN-1543)	17.67	3.50	210.00
CILD	6.48					
CILM	2.83					
SP	0.83					

OSAGE WIRELINE

DUAL INDUCTION
LL3/GR LOG

Company	COLT ENERGY INC.
Well	CLAYPOOL # 21-6
Field	
County	VERNON
State	MISSOURI

Company COLT ENERGY INC.
Well CLAYPOOL # 21-6
Field
County VERNON State MISSOURI

Location: API # : 24-217-22618-0000

1496' FSL & 168' FEL

SEC 6 TWP 35N RGE 33W

Other Services
CDL/N

Permanent Datum	GL	Elevation	797'
Log Measured From	GL		
Drilling Measured From	GL		

Elevation
K.B. ---
D.F. ---
G.L. 797'

Date	8-12-2011		
Run Number	ONE		
Depth Driller	264'		
Depth Logger	264'		
Bottom Logged Interval	262"		
Top Log Interval	SURFACE		
Casing Driller	8.625" @ 21'		
Casing Logger	7" @ 21'		
Bit Size	6.25"		
Type Fluid in Hole	WATER		
Density / Viscosity			
pH / Fluid Loss			
Source of Sample			
Rm @ Meas. Temp			
Rmf @ Meas. Temp			
Rmc @ Meas. Temp			
Source of Rmf / Rmc			
Rm @ BHT			
Time Circulation Stopped			
Time Logger on Bottom			
Maximum Recorded Temperature			
Equipment Number	OW1		
Location	HOMINY ,OK		
Recorded By	SHELDON TYLER	SPENCER TYLER	
Witnessed By	MR. STEGEMAN		

<<< Fold Here >>>

Dataset:	ow1-7831 colt energy.db: field/well/DIL/pass4.2
Total Length:	17.67 ft
Total Weight:	210.00 lb
O.D.	3.50 in

All interpretations are opinions based on inferences from electrical or other measurements and we cannot and do not guarantee the accuracy or correctness of any interpretation, and we shall not, except in the case of gross or willful negligence on our part, be liable or responsible for any loss, costs, damages, or expenses incurred or sustained by anyone resulting from any interpretation made by any of our officers, agents or employees. These interpretations are also subject to our general terms and conditions set out in our current Price Schedule.

Comments

OW1-7831

2" DIL SECTION

Database File: ow1-7831 colt energy.db
Dataset Pathname: DIL/pass4.1
Presentation Format: dil2airn
Dataset Creation: Fri Aug 12 15:29:05 2011 by Calc Open-Cased 110302
Charted by: Depth in Feet scaled 1:600

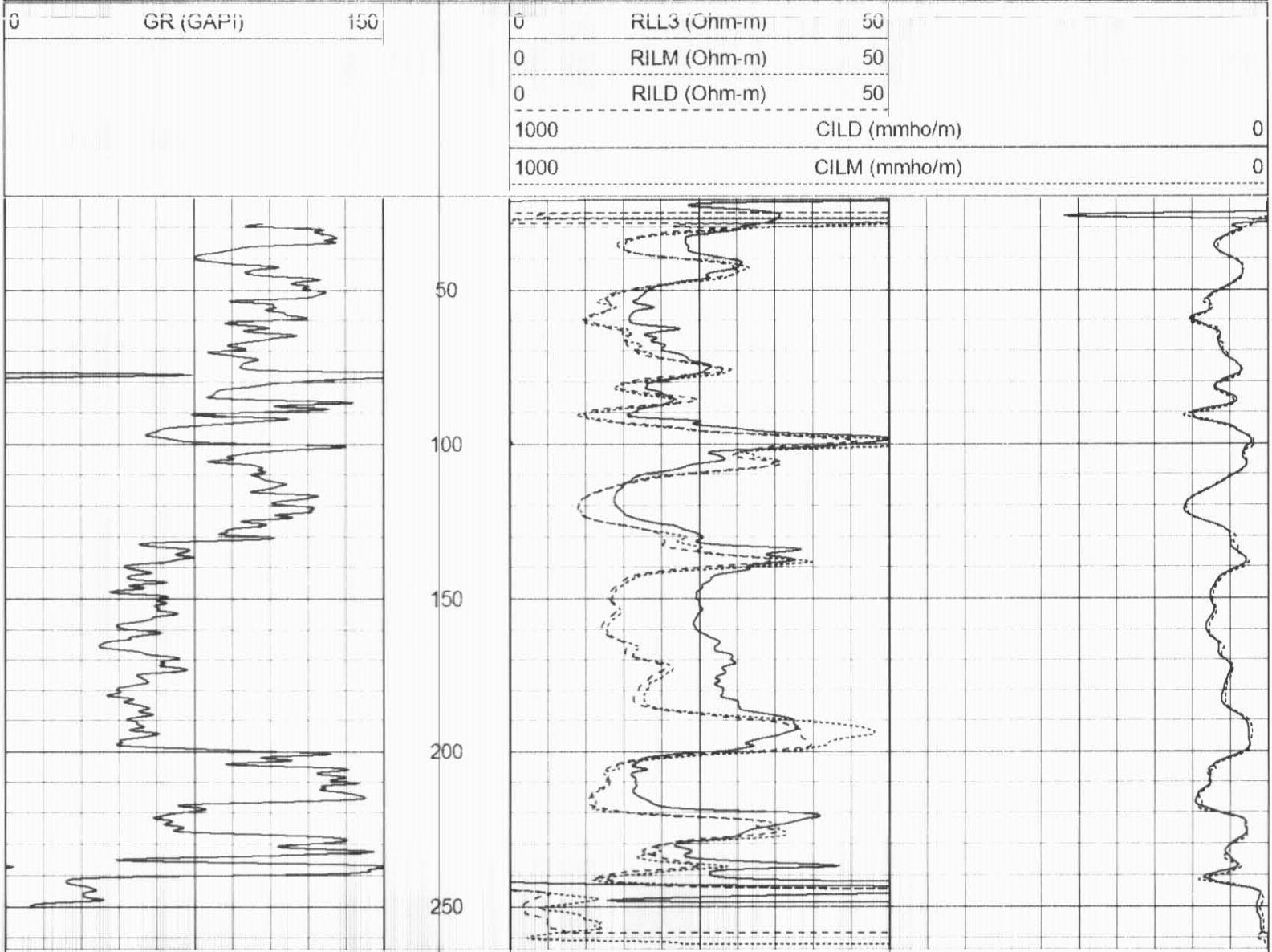

0 GR (GAPI) 150

0 RLL3 (Ohm-m) 50

0 RILM (Ohm-m) 50

0 RILD (Ohm-m) 50

1000 CILD (mmho/m) 0

1000 CILM (mmho/m) 0

5" DIL SECTION

Database File: ow1-7831 colt energy.db
Dataset Pathname: DIL/pass4.2
Presentation Format: dil5air
Dataset Creation: Fri Aug 12 15:29:11 2011 by Calc Open-Cased 110302
Charted by: Depth in Feet scaled 1:240

0 GR (GAPI) 150

0.2 RLL3 (Ohm-m) 2000

0.2 RILD (Ohm-m) 2000

0.2 RILM (Ohm-m) 2000

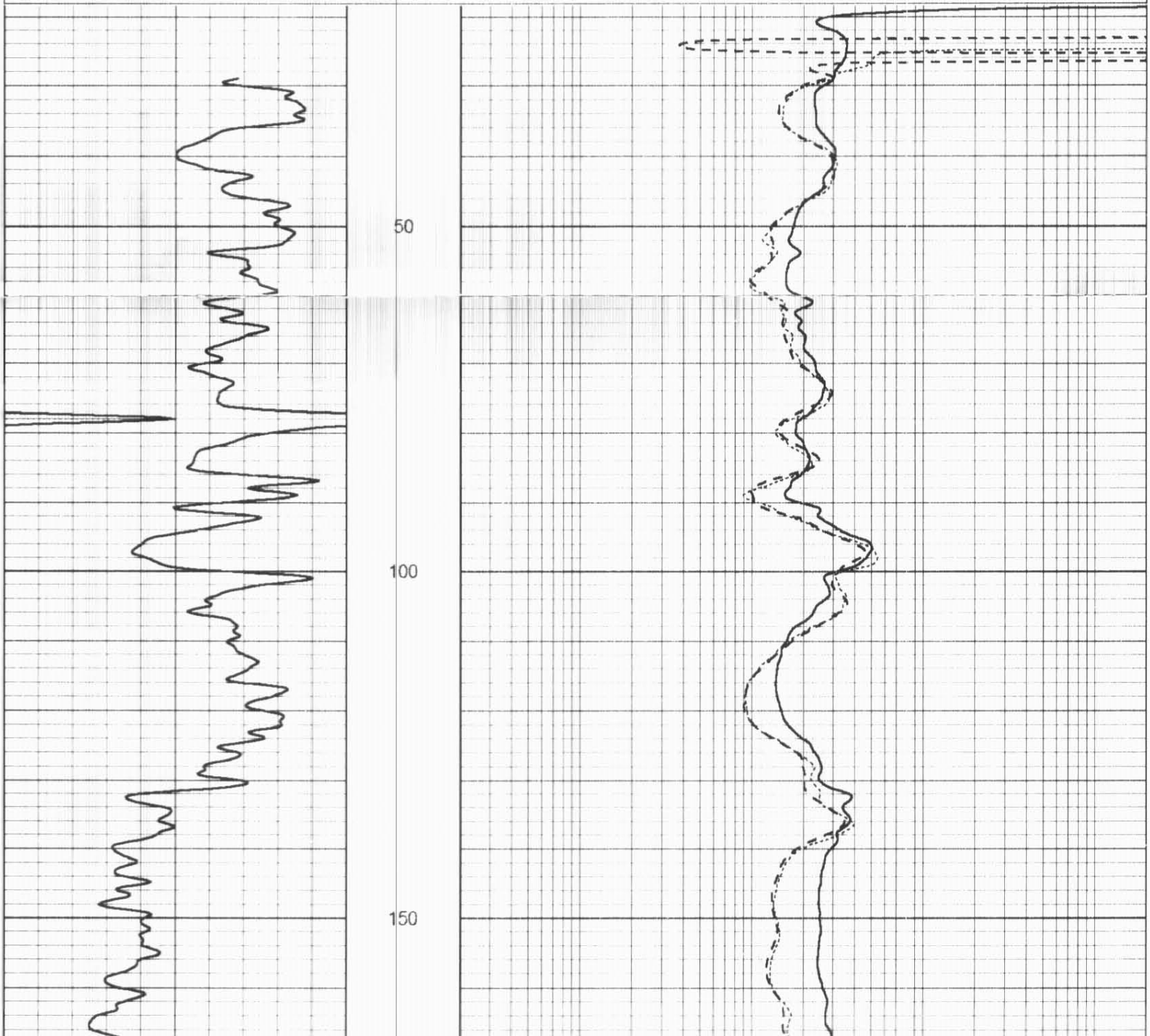

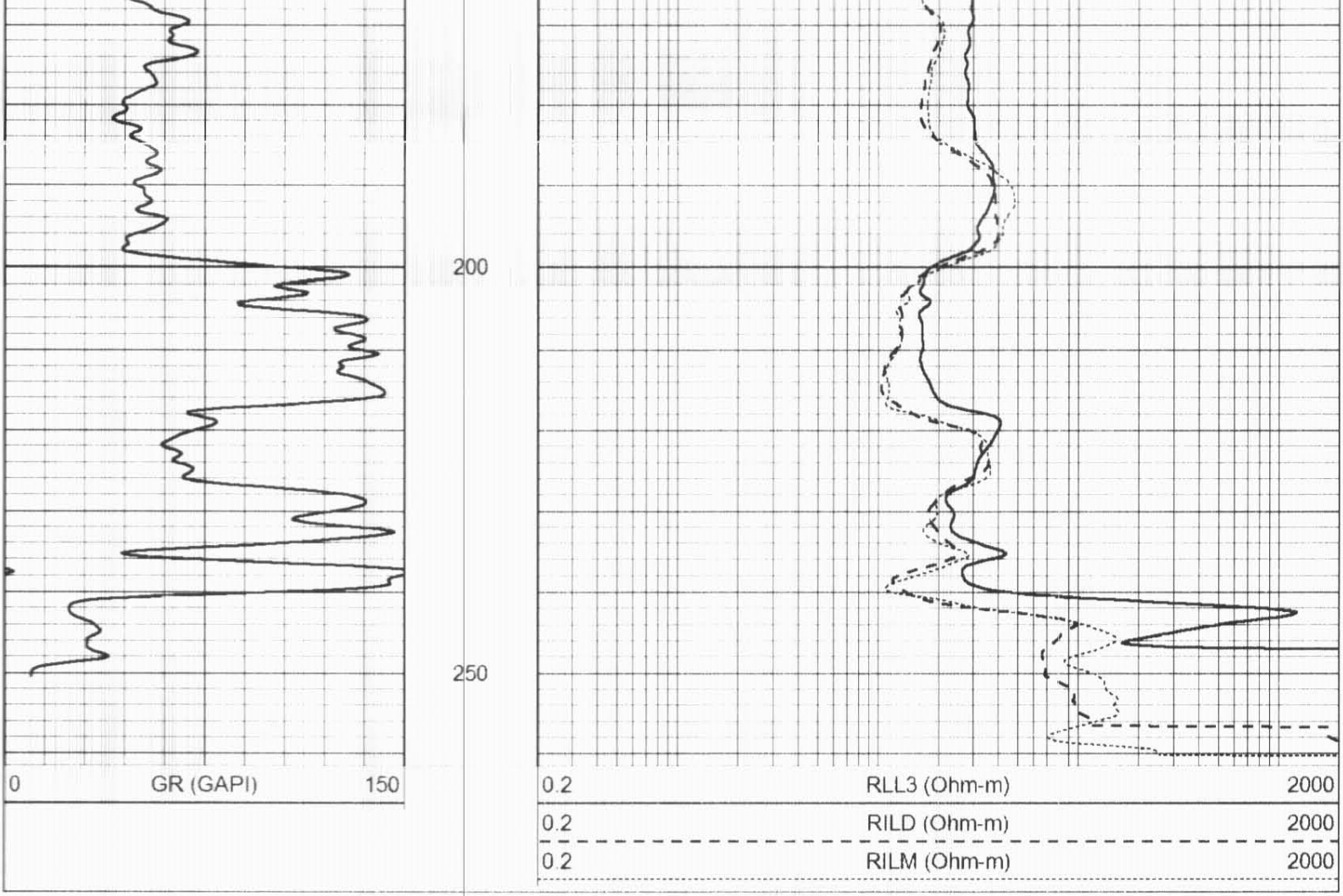

Sensor	Offset (ft)	Schematic	Description	Len (ft)	OD (in)	Wt (lb)
CLL3	14.83					
			DIL-LANDY (LAN-1543)	17.67	3.50	210.00
CILD	6.48					
CILM	2.83					
SP	0.83					