Company	COLT ENERGY, INC.
Well	BENNEDICTION M #10
Field	
County	VERNON
State	MISSOURI
Other	
Field	
Location	1270FNL 1270FWL
	SE 1/4 SE 1/4
	Sec 10 Twp 32 Rge 31
Elevation	KB 0 ft GL 0 ft DF 0 ft
Date	10-Oct-2006
Time	
Run No.	ONE
Depth Driller	1.0
Depth Logger	1.0
Bottom Log Interval	1.0
Top Log Interval	0.0
Casing Driller	0 @ 0 ft
Casing Logger	
Bit Size	7 7/8 in
Type Fluid in Hole	
Density / Viscosity	
Max. Rec. Temp.	
Estimated Cement Top	
Operating Rig Time	
Equipment / Location	
Recorded By	
Witnessed By	

Company COLT ENERGY, INC.
Well BENNEDICTION M #10
Field
County VERNON
State MISSOURI
Location 1270FNL 1270FWL
SE 1/4 SE 1/4
Sec 10 Twp 32 Rge 31
Elevation KB 0 ft GL 0 ft DF 0 ft
Date 10-Oct-2006
Run No. ONE
Depth Driller 1.0
Depth Logger 1.0
Bottom Log Interval 1.0
Top Log Interval 0.0
Casing Driller 0 @ 0 ft
Casing Logger
Bit Size 7 7/8 in

COMPENSATED DENSITY
BY SERIAL NUMBER
(CDL-SWN)

Comments

D01-7116
MATRIX LIMESTON 2.71 G/CC
ABHO COMPUTED WITH 5 1/2 CASING

PERMIT# 22075

5" CDL/SWN SECTION

Calibration File: cal-1717.cdl (energy.jb)
Extend Parameter: CDL-cond.2
Presentation Format: cdl-sw
Format Location: File Map Set 0000 Id 20 Entry Cale Open Cased 0W629
Created by: Depth in Feet scaled 1:240

Gamma Ray (GAPI)	10	150+	0	Density Porosity (pu)	30
Bit Size (in)	6	Added	30	Neutron Porosity (pu)	30
Neutron Caliper (in)	16				
Density Caliper (in)	16				

Gamma Ray (GAPI)	10	150+	0	Density Porosity (pu)	30
Bit Size (in)	6	Added	30	Neutron Porosity (pu)	30
Neutron Caliper (in)	16				
Density Caliper (in)	16				

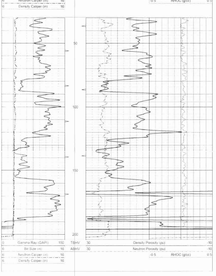

5" CDL SECTION

Calibration File: cal-1717.cdl (energy.jb)
Extend Parameter: cal-cond.2
Presentation Format: cdl-sw
Format Location: File Map Set 0000 Id 20 Entry Cale Open Cased 0W629
Created by: Depth in Feet scaled 1:240

Gamma Ray (GAPI)	10	150+	2	Bulk Density (g/cc)	3
Bit Size (in)	6	Added	30	Density Porosity (pu)	30
Neutron Caliper (in)	16				
Density Caliper (in)	16				

Gamma Ray (GAPI)	10	150+	2	Bulk Density (g/cc)	3
Bit Size (in)	6	Added	30	Density Porosity (pu)	30
Neutron Caliper (in)	16				
Density Caliper (in)	16				

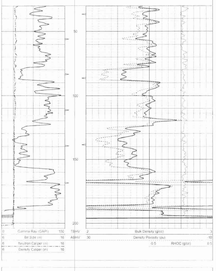

25" HR CDL SECTION

Calibration File: cal-1717.cdl (energy.jb)
Extend Parameter: cal-cond.2
Presentation Format: cdl-sw
Format Location: File Map Set 0000 Id 20 Entry Cale Open Cased 0W629
Created by: Depth in Feet scaled 1:48

Gamma Ray (GAPI)	10	150+	2	Bulk Density (g/cc)	3
Bit Size (in)	6	Added	30	Density Porosity (pu)	30
Neutron Caliper (in)	16				
Density Caliper (in)	16				

Gamma Ray (GAPI)	10	150+	2	Bulk Density (g/cc)	3
Bit Size (in)	6	Added	30	Density Porosity (pu)	30
Neutron Caliper (in)	16				
Density Caliper (in)	16				

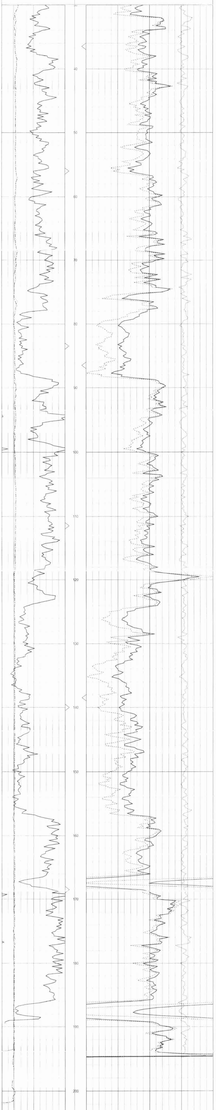

Series	Offset (ft)	Schematic	Description	Length	OD (in)	WT (lb)
Left	10.00		CHOKE DOC (2/3/2)	2.50	3.50	40.00
Gr. Ra. 9.70 Ca. 8.50 Ca.D. 9.21			CDL-SWV (2/2/R)	6.00	4.00	150.00
Gr. Ra. 0.00 Ca. 0.00 Ca.D. 1.60			CHNEUPRCBSOP (1/2/R) 30TC	7.75	4.00	520.00

Extended Total Length 16.25 ft
Total Weight 710 lb

cal-1717.cdl (energy.jb) - Selected DCLs (extend 2)
16.25 ft
710.00 lb
4.00 in

0 ft