Tucker WIRELINE SERVICES

DUAL INDUCTION RESISTIVITY LOG

CONFIDENTIAL

RECEIVED
FEB 01 2011
Mo Oil & Gas Council

File No. :	[illegible]
Company :	RUNNING FOXES PETROLEUM
Well :	[illegible]
Field :	VERNON
County :	[illegible]
State :	MISSOURI
Country :	USA
Location :	[illegible]
	Sect : 29 Twp : 37N Rge : 33W
Recorded By :	B. BAILEY
Witnessed By :	[illegible]

Elevations : [illegible]

Additional Services

[illegible]

Run Number 1

Depth To Fluid	0.0	FT		
Fluid Type In Hole :	FRESH			
Density :	0.000	SG		
Viscosity :	0.000	SEC		
pH :	0.000			
Fluid Loss :	0.000			
Salinity :	0.000	KPPM		
RM Source :	MEASURED			
RM :	9.800	OHMM at	98	F
RM at BHT :	9.239	OHMM at	92	F
RMF Source :	CALCULATED			
RMF :	8.330	OHMM at	98	F
RMF at BHT :	7.753	OHMM at	92	F
RMC Source :	CALCULATED			
RMC :	11.270	OHMM at	98	F
RMC at BHT :	10.624	OHMM at	92	F
Max Recorded Temp. :			92	F
Time Circulation Stopped :				
Operating Rig Time, Hrs. :			2.0	

- Source Serial Numbers -

Gamma	CSV-567
Neutron	N-1044

- Sonde Serial Numbers -

GRTB	GRT-BA-14
CNT	CNP-AA-111
LDTAG	LDP-DA-01
PIT	PIT-AB-14

Casing Strings

Size (IN)	Weight (LB/FT)	Bottom (FT)
[illegible]	32.00	20.00

- Comments -

[illegible]

Tool String Schematic

1:600 SECTION

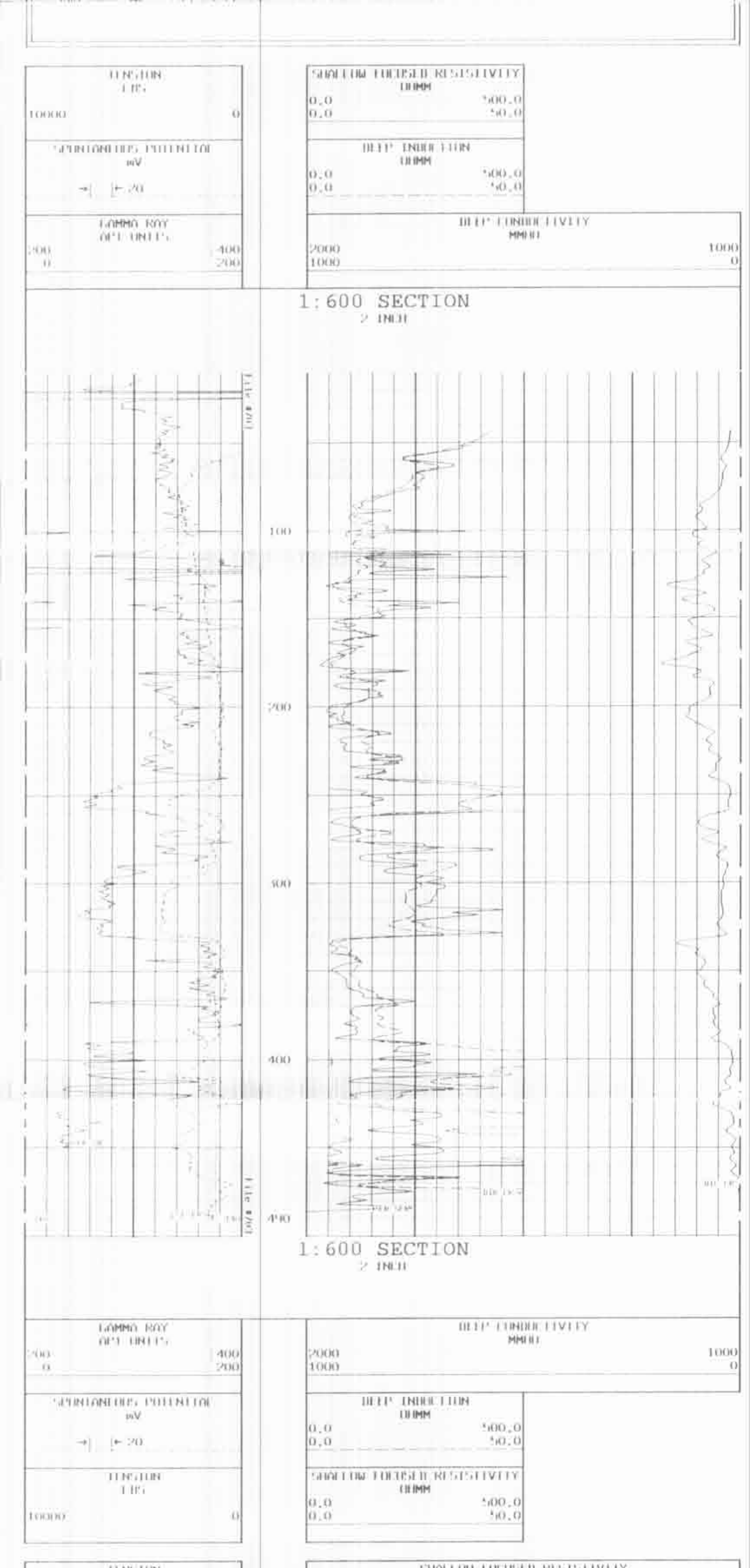

1:240 MAIN SECTION

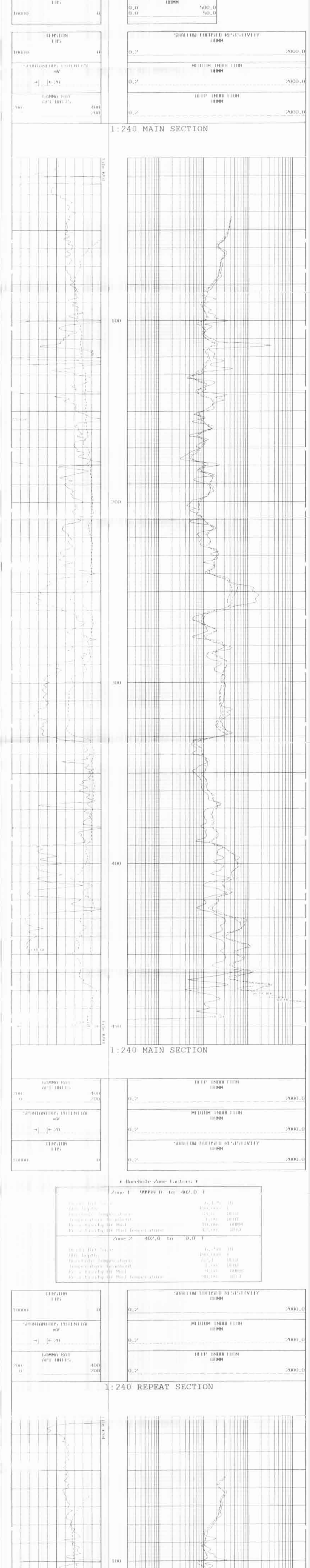
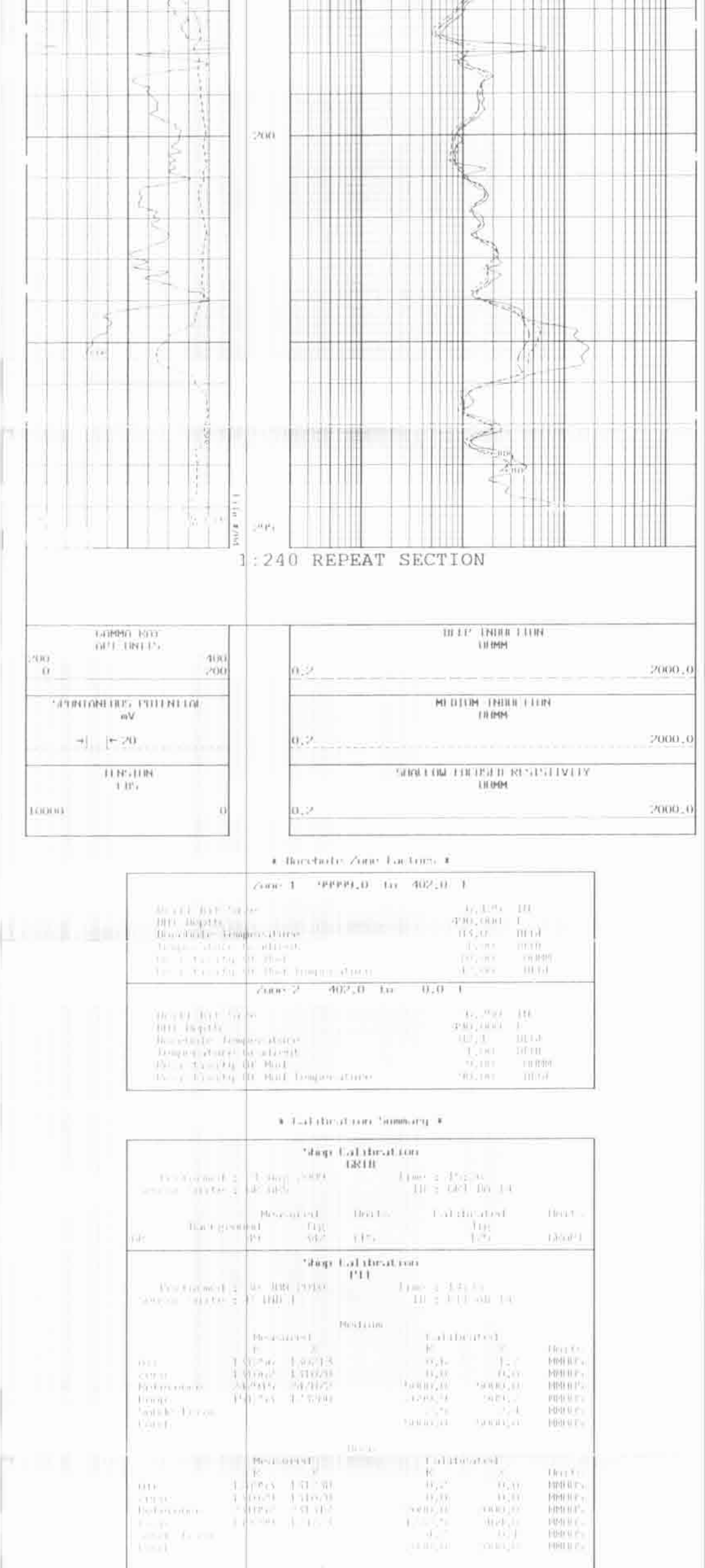
1:240 REPEAT SECTION