17-22404

DUAL INDUCTION RESISTIVITY LOG

RELEASED

DATE 10-22-10

Tucker WIRELINE SERVICES

RECEIVED

OCT 22 2009

Mo Oil & Gas Council

File No. : [illegible]
Company : [illegible] PETROLEUM, INC.
Well : [illegible]
Field : [illegible]
County : VERNON
State : MISSOURI
Country : U.S.A.

Location : PERMIT # 22404

Additional Services

CNT

LDT

Run Number 1

Depth To Fluid 0.0 FT
Fluid Type In Hole : NATIVE

RM Source : MEASURED

RMF Source : CALCULATED

RMC Source : CALCULATED
RMC : 11.000 OHMM at
RMC at BHT : 10.274 OHMM at

Max Recorded Temp. :
Time Circulation Stopped :
Operating Rig Time, Hrs. : 2.0

- Source Serial Numbers -

- Sonde Serial Numbers -

Casing Strings

- Comments -

ANNULAR HOLE VOLUME CALCULATED USING 4.5'' PRODUCTION CASING

Tool String Schematic

Total Tool Length
Maximum Outside diameter
Net Weight in Air

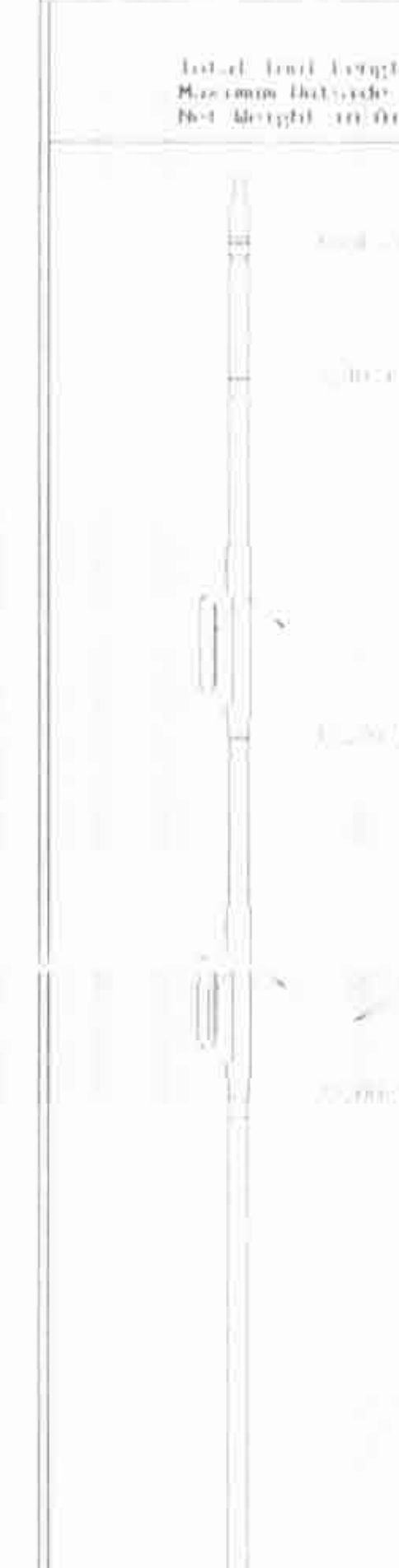

1:600 SECTION

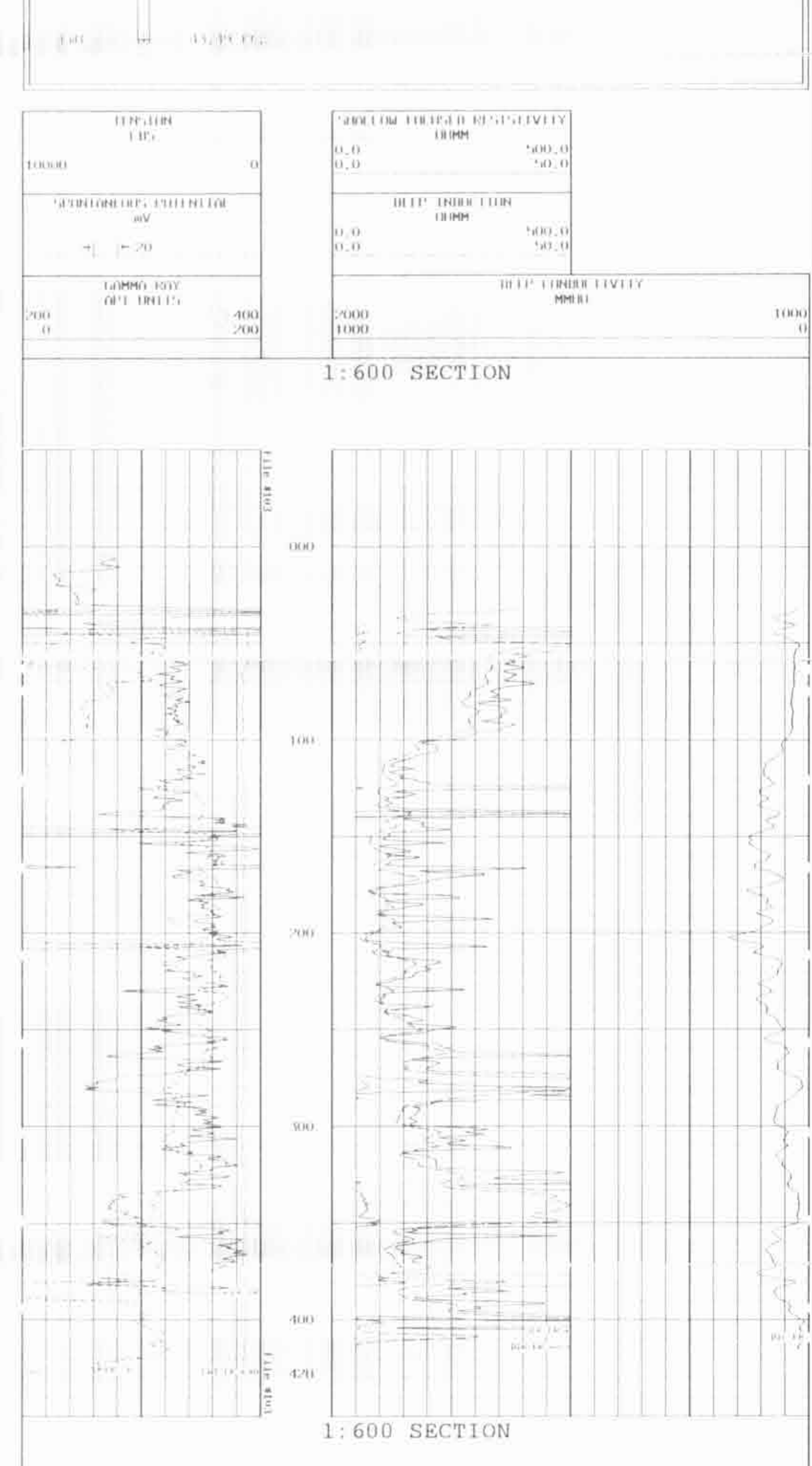

1:600 SECTION

1:240 MAIN SECTION

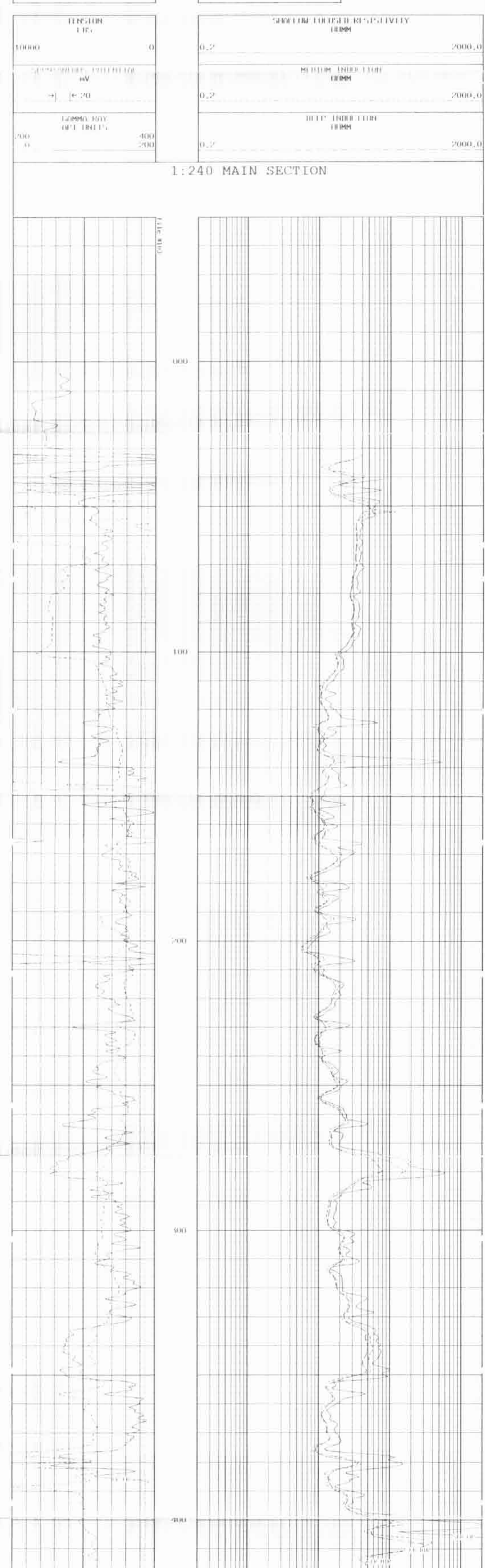

1:240 MAIN SECTION

1:240 REPEAT SECTION

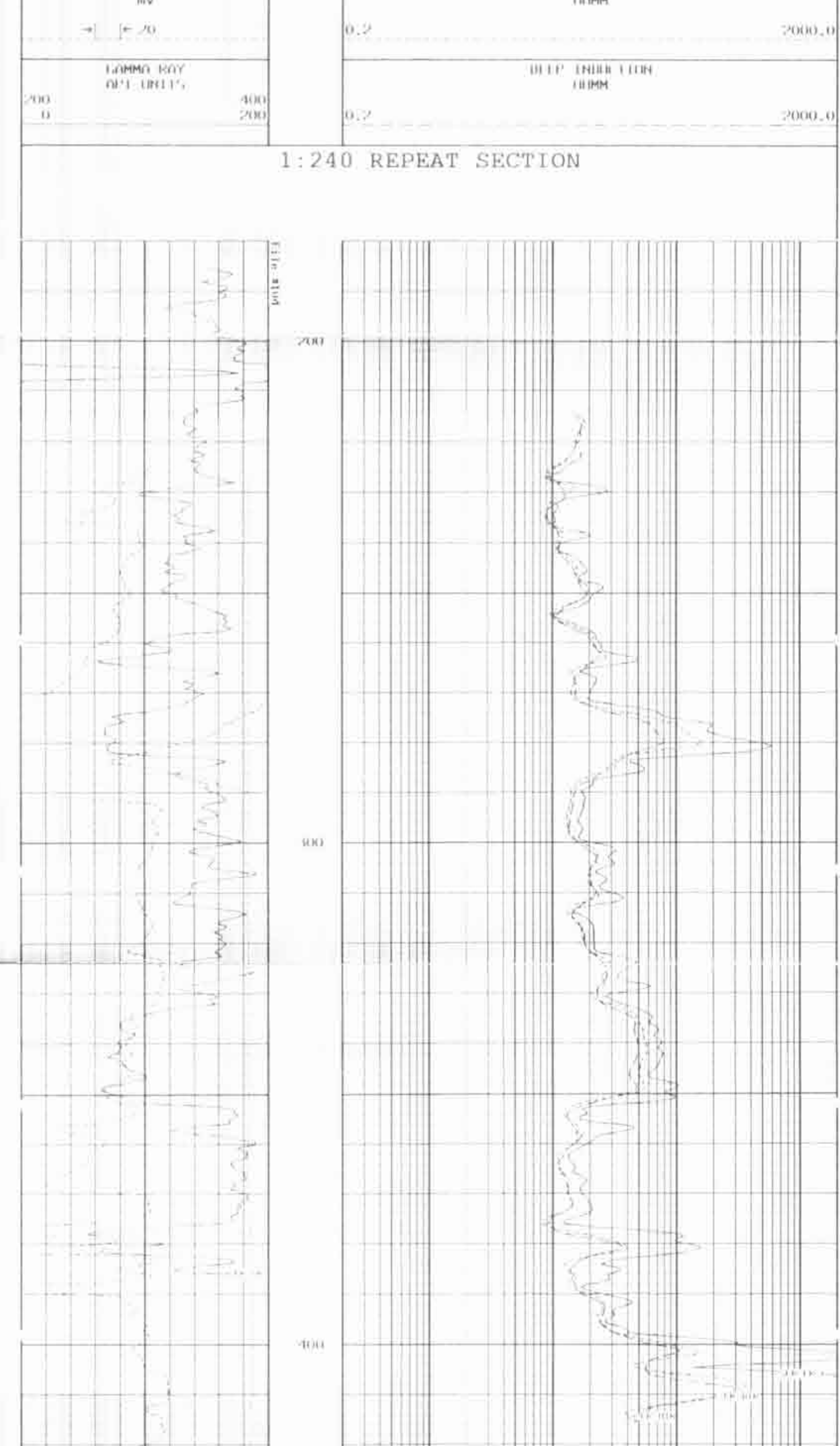

1:240 REPEAT SECTION