COMPANY	ENERGY ASSOCIATES
WELL	STONEHENGE A-12-70
FIELD	WILDCAT
COUNTY	PARADISE
STATE	NEVADA
LOCATION	1980' FSL & 1980' FEL
SEC	12
TWP	16 S
RGE	70 E
PERMANENT DATUM	GROUND LEVEL
LOG MEASURED FROM	KELLY BUSHING
DRILLING MEASURED FROM	KELLY BUSHING
ELEVATION	K.B. 4512
	D.F.
	G.L. 4499
DATE	11-24-98
RUN NO.	ONE
DEPTH-DRILLER	2000
DEPTH-LOGGER	1998
BTM LOG INTERVAL	1998
TOP LOG INTERVAL	SURFACE
CASING-DRILLER	13 3/8 @ 40
CASING-LOGGER	NONE
BIT SIZE	12 1/4
TYPE FLUID IN HOLE	WATER
DENSITY	8.4
VISCOSITY	28
PH	7.0
FLUID LOSS	NONE
SOURCE OF SAMPLE	PITS
RM @ MEAS TEMP	.08 @ 75
RMF @ MEAS TEMP	.07 @ 75
RMC @ MEAS TEMP	.09 @ 75
SOURCE RMF & RMC	MEASURED
RM @ BHT	.04 @ 150
TIME CIRC. STOPPED	3:00
TIME LOGGER ON BOTTOM	4:00
MAX. REC. TEMP.	150
EQUIPMENT NO.	1
LOCATION	PARADISE
RECORDED BY	D. SMITH
WITNESSED BY	J. JONES

2 INCH LOG: SONIC/CUTTS™ STONEHENGE A-12-70 ALL 11-24-98

LOG PARAMETERS

MATRIX DENSITY: 2.71 SALTWATER GRADIENT: .433 PSI/FT
FRESHWATER GRADIENT: .433 PSI/FT
PRESSURE GRADIENT: .433 PSI/FT

MATRIX DELTA-T: 47 SALTWATER: 189000 PPM
FRESHWATER: 0 PPM
SALTWATER DELTA-T: 189 PPM

2 INCH LOG: SONIC/CUTTS™ STONEHENGE A-12-70 ALL 11-24-98

LOG PARAMETERS

MATRIX DENSITY: 2.71 SALTWATER GRADIENT: .433 PSI/FT
FRESHWATER GRADIENT: .433 PSI/FT
PRESSURE GRADIENT: .433 PSI/FT

MATRIX DELTA-T: 47 SALTWATER: 189000 PPM
FRESHWATER: 0 PPM
SALTWATER DELTA-T: 189 PPM



5 INCH LOG: POROSITIES STONEHENGE A-12-70 ALL 11-24-98

LOG PARAMETERS

MATRIX DENSITY: 2.71 SALTWATER GRADIENT: .433 PSI/FT
FRESHWATER GRADIENT: .433 PSI/FT
PRESSURE GRADIENT: .433 PSI/FT

MATRIX DELTA-T: 47 SALTWATER: 189000 PPM
FRESHWATER: 0 PPM
SALTWATER DELTA-T: 189 PPM



5 INCH LOG: POROSITIES STONEHENGE A-12-70 ALL 11-24-98

LOG PARAMETERS

MATRIX DENSITY: 2.71 SALTWATER GRADIENT: .433 PSI/FT
FRESHWATER GRADIENT: .433 PSI/FT
PRESSURE GRADIENT: .433 PSI/FT

MATRIX DELTA-T: 47 SALTWATER: 189000 PPM
FRESHWATER: 0 PPM
SALTWATER DELTA-T: 189 PPM



5 INCH LOG: DENSITY STONEHENGE A-12-70 ALL 11-24-98

LOG PARAMETERS

MATRIX DENSITY: 2.71 SALTWATER GRADIENT: .433 PSI/FT
FRESHWATER GRADIENT: .433 PSI/FT
PRESSURE GRADIENT: .433 PSI/FT

MATRIX DELTA-T: 47 SALTWATER: 189000 PPM
FRESHWATER: 0 PPM
SALTWATER DELTA-T: 189 PPM



5 INCH LOG: DENSITY STONEHENGE A-12-70 ALL 11-24-98

LOG PARAMETERS

MATRIX DENSITY: 2.71 SALTWATER GRADIENT: .433 PSI/FT
FRESHWATER GRADIENT: .433 PSI/FT
PRESSURE GRADIENT: .433 PSI/FT

MATRIX DELTA-T: 47 SALTWATER: 189000 PPM
FRESHWATER: 0 PPM
SALTWATER DELTA-T: 189 PPM



25 INCH LOG: HIGH RES DENSITY STONEHENGE A-12-70 ALL 11-24-98

LOG PARAMETERS

MATRIX DENSITY: 2.71 SALTWATER GRADIENT: .433 PSI/FT
FRESHWATER GRADIENT: .433 PSI/FT
PRESSURE GRADIENT: .433 PSI/FT

MATRIX DELTA-T: 47 SALTWATER: 189000 PPM
FRESHWATER: 0 PPM
SALTWATER DELTA-T: 189 PPM



25 INCH LOG: HIGH RES DENSITY STONEHENGE A-12-70 ALL 11-24-98

LOG PARAMETERS

MATRIX DENSITY: 2.71 SALTWATER GRADIENT: .433 PSI/FT
FRESHWATER GRADIENT: .433 PSI/FT
PRESSURE GRADIENT: .433 PSI/FT

MATRIX DELTA-T: 47 SALTWATER: 189000 PPM
FRESHWATER: 0 PPM
SALTWATER DELTA-T: 189 PPM