217-22331

GAGE WIRELINE

HIGH RESOLUTION COMPENSATED DENSITY SIDEWALL NEUTRON LOG

Company	RUNNING FOXES PETROLEUM, INC.
Well	STONER # 3-7B-1
Field	BUCHANAN
County	VERNON
State	MISSOURI

Company RUNNING FOXES PETROLEUM, INC.

Well STONER # 3-7B-1

Field BUCHANAN

County VERNON

State MISSOURI

~~CONFIDENTIAL~~

~~###~~ released Feb 23, 2010

Location: API # :

300' FNL & 1860' FWL

SEC 7 TWP 36N RGE 33W

Other Services

DIL

Permanent Datum	GL	Elevation 882'	Elevation
Log Measured From	GL		K.B. —
Drilling Measured From	GL		D.F. — G.L. 882'

Date	10-13-08
Run Number	ONE
Depth Driller	422'
Depth Logger	414'
Bottom Logged Interval	412'
Top Log Interval	SURFACE
Casing Driller	7" @ 21'
Casing Logger	7" @ 21'
Bit Size	6.25"
Type Fluid in Hole	WATER
Density / Viscosity	
pH / Fluid Loss	
Source of Sample	
Rm @ Meas. Temp	
Rmf @ Meas. Temp	
Rmc @ Meas. Temp	
Source of Rmf / Rmc	
Rm @ BHT	
Time Circulation Stopped	
Time Logger on Bottom	
Maximum Recorded Temperature	
Equipment Number	OW1
Location	CLEVELAND, OK
Recorded By	SHELDON TYLER
Witnessed By	MR. BRATTON

RECEIVED

FEB 23 2009

Mo Oil & Gas Co

<<< Fold Here >>>

All interpretations are opinions based on inferences from electrical or other measurements and we cannot and do not guarantee the accuracy or correctness of any interpretation, and we shall not, except in the case of gross or willful negligence on our part, be liable or responsible for any loss, costs, damages, or expenses incurred or sustained by anyone resulting from any interpretation made by any of our officers, agents or employees. These interpretations are also subject to our general terms and conditions set out in our current Price Schedule.

Comments

OW1-6206
MATRIX LIMESTONE 2.71 G/CC
ABHV COMPUTED WITH 4 1/2" CASING
CREW: SPENCER
PERMIT # 22331

OSAGE WIRELINE

5" CDL/SWN SECTION

Database File:	ow1-6206 running foxes.db
Dataset Pathname:	CDL/pass2.3
Presentation Format:	_neu4
Dataset Creation:	Mon Oct 13 09:18:32 2008 by Calc Open-Cased 071220
Charted by:	Depth in Feet scaled 1:240

0 Gamma Ray (GAPI) 150
4 Bit Size (in) 14
4 Neutron Caliper (in) 14

TBHV
ABHV

30 Density Porosity (pu) -10
30 Neutron Porosity (pu) -10
-0.5 RHOC (g/cc) 0.5

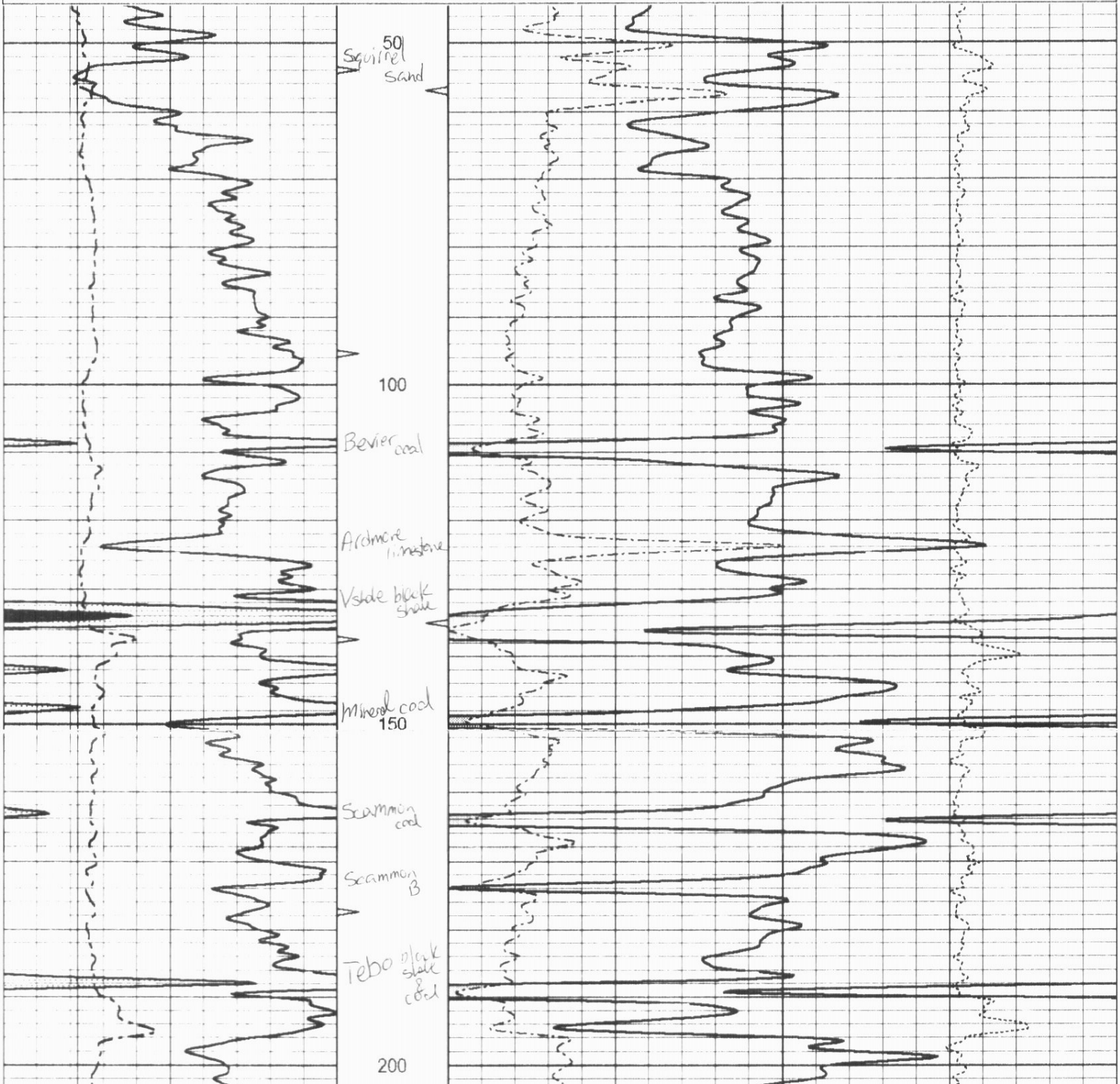

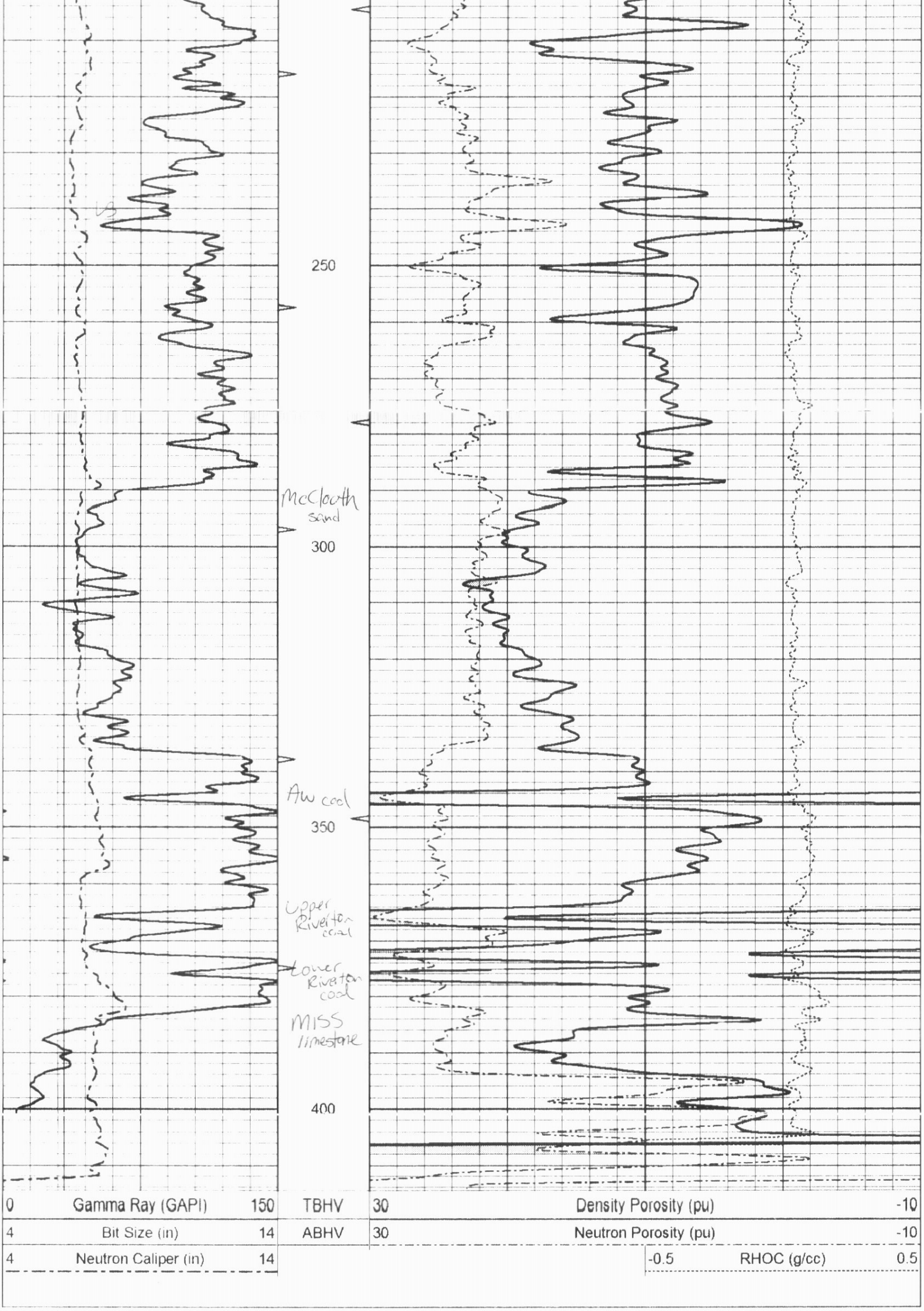

OSAGE WIRELINE

5" CDL SECTION

Database File:	ow1-6206 running foxes.db
Dataset Pathname:	CDL/pass2.4
Presentation Format:	bulk4
Dataset Creation:	Mon Oct 13 09:20:03 2008 by Calc Open-Cased 071220
Charted by:	Depth in Feet scaled 1:240

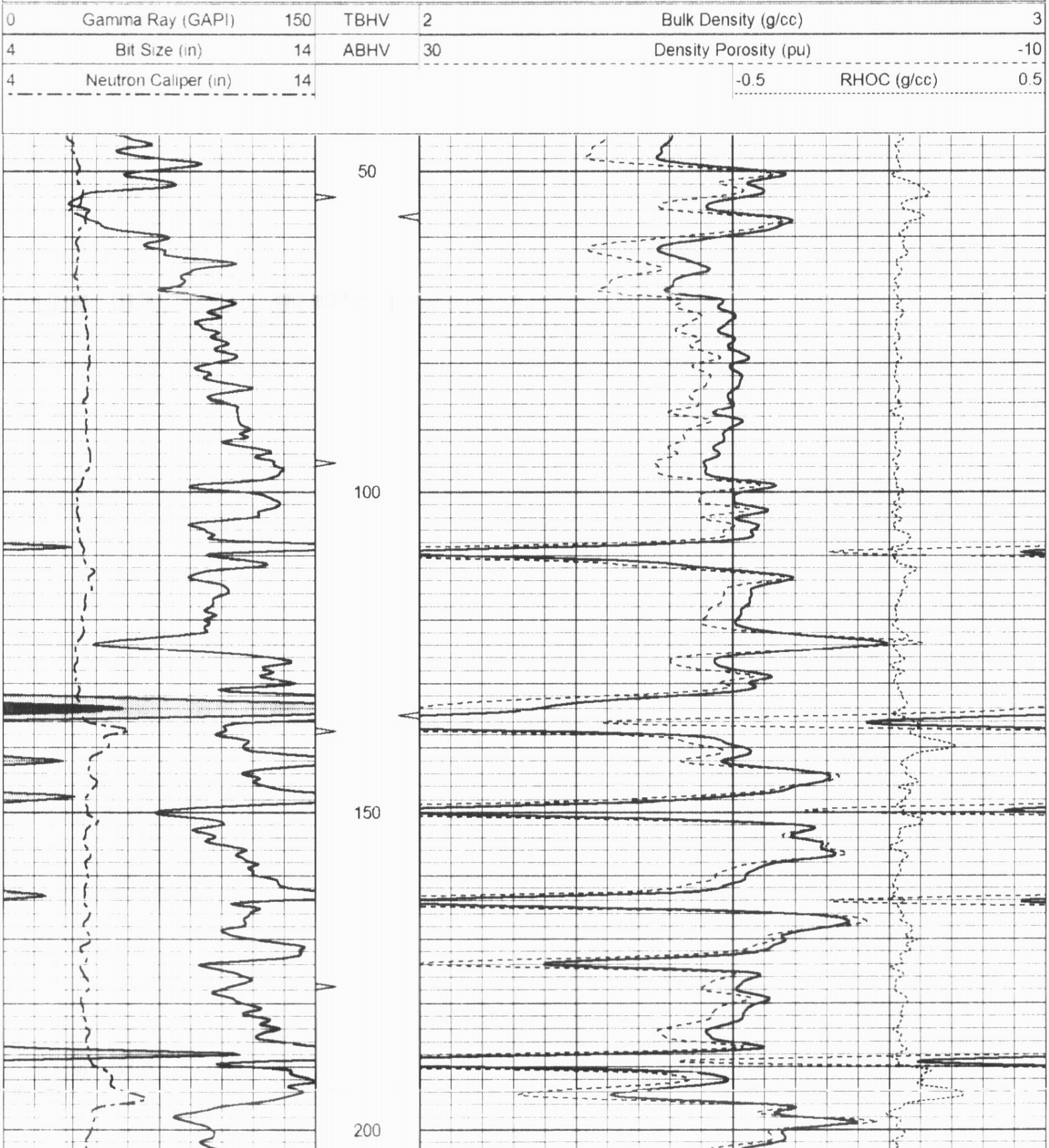

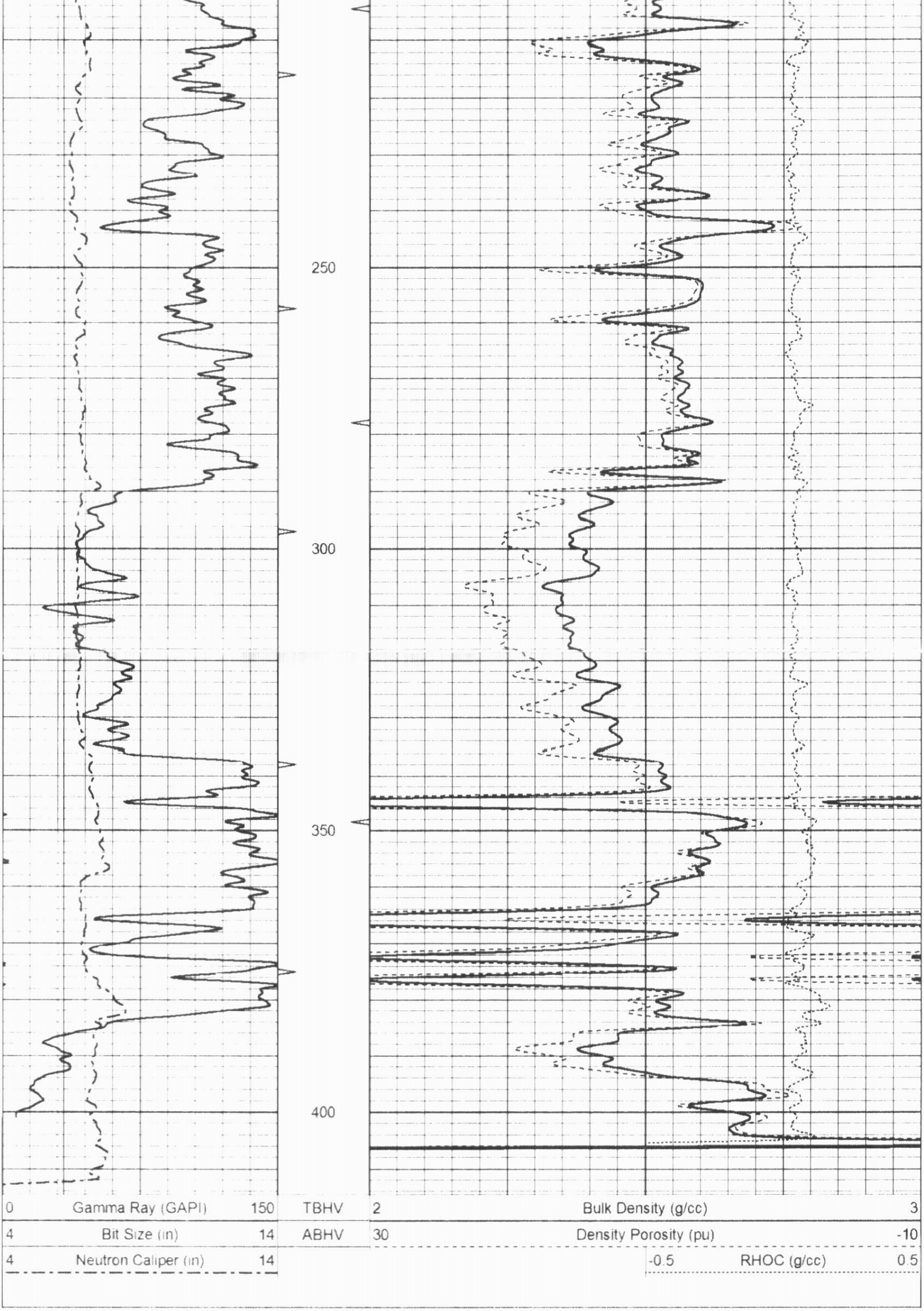

25" HR CDL SECTION

Database File: ow1-6206 running foxes.db
Dataset Pathname: CDL/pass2.5
Presentation Format: bulk4hr
Dataset Creation: Mon Oct 13 09:20:17 2008 by Calc Open-Cased 071220
Charted by: Depth in Feet scaled 1:48

0	Gamma Ray (GAPI)	150	TBHV	2	Bulk Density (g/cc)			3
4	Bit Size (in)	14	ABHV	30	Density Porosity (pu)			-10
4	Neutron Caliper (in)	14				-0.5	RHOC (g/cc)	0.5

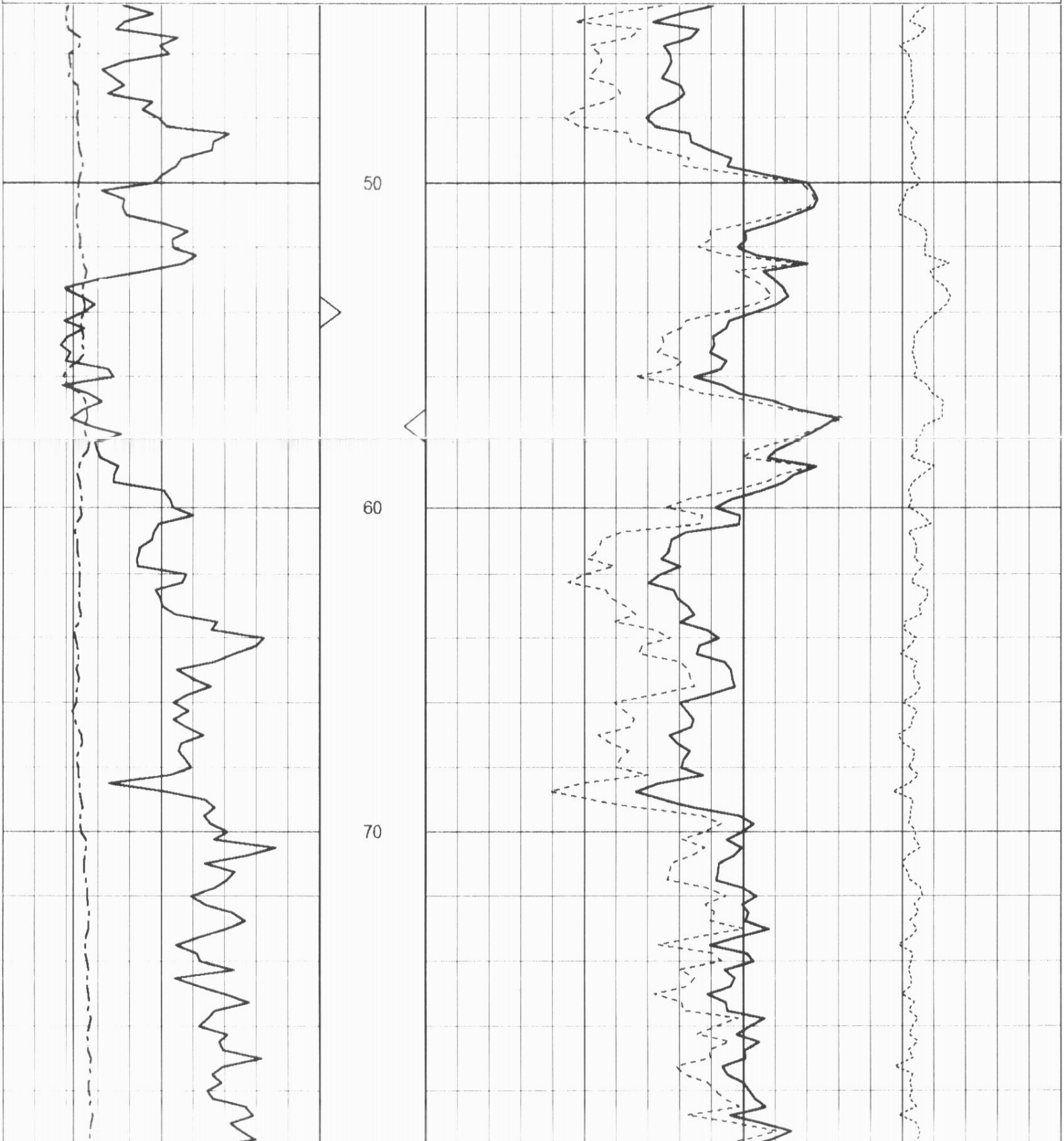

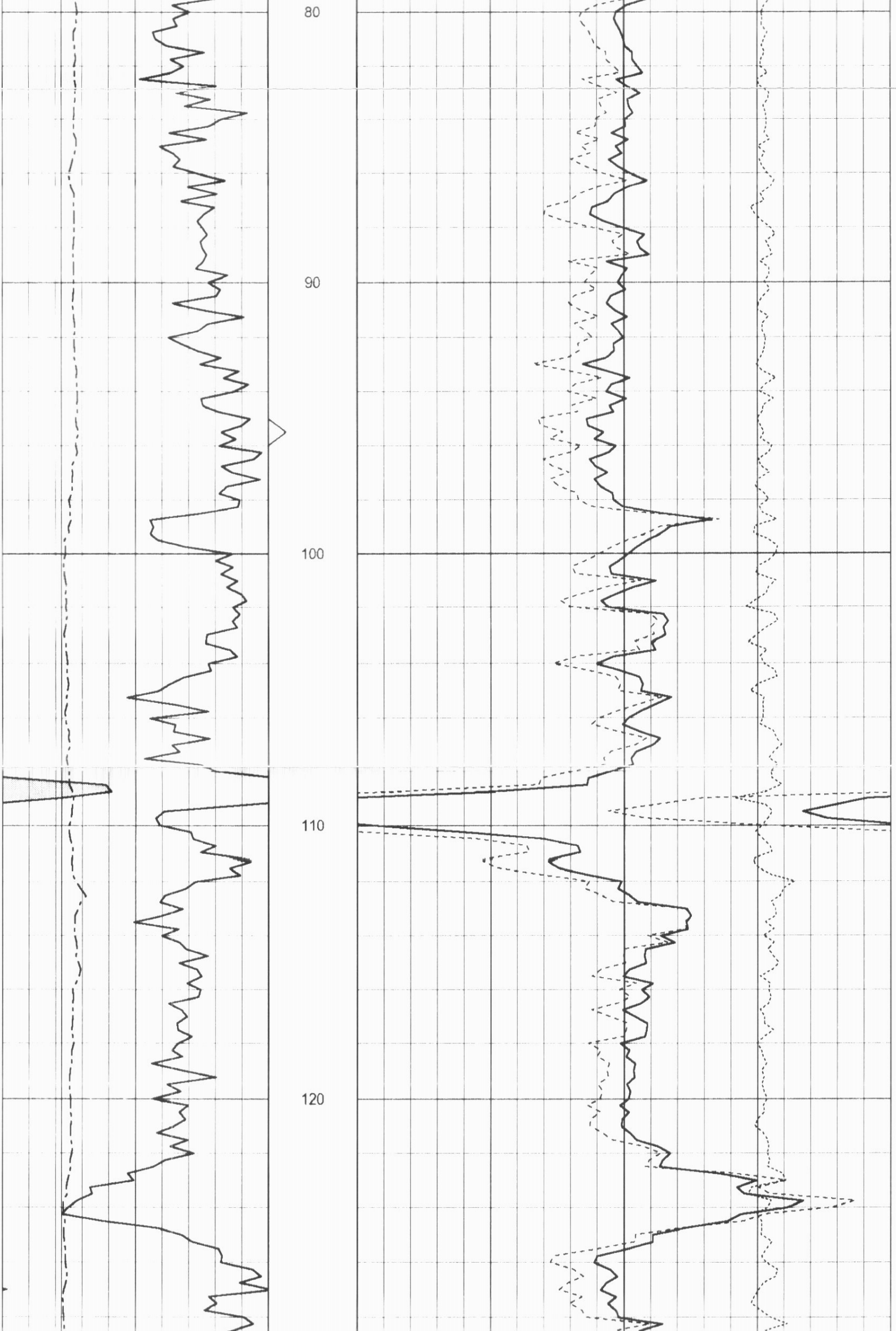

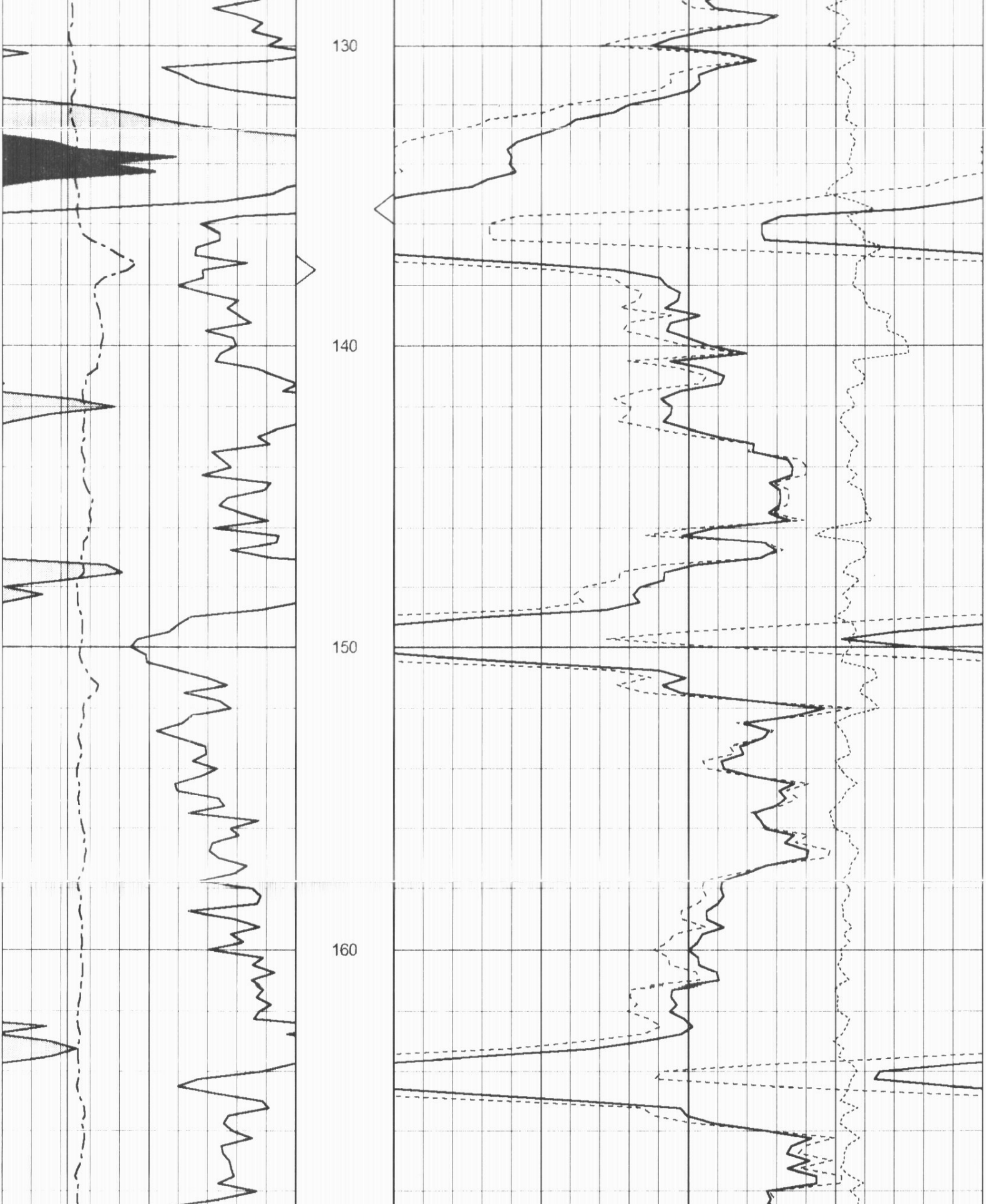

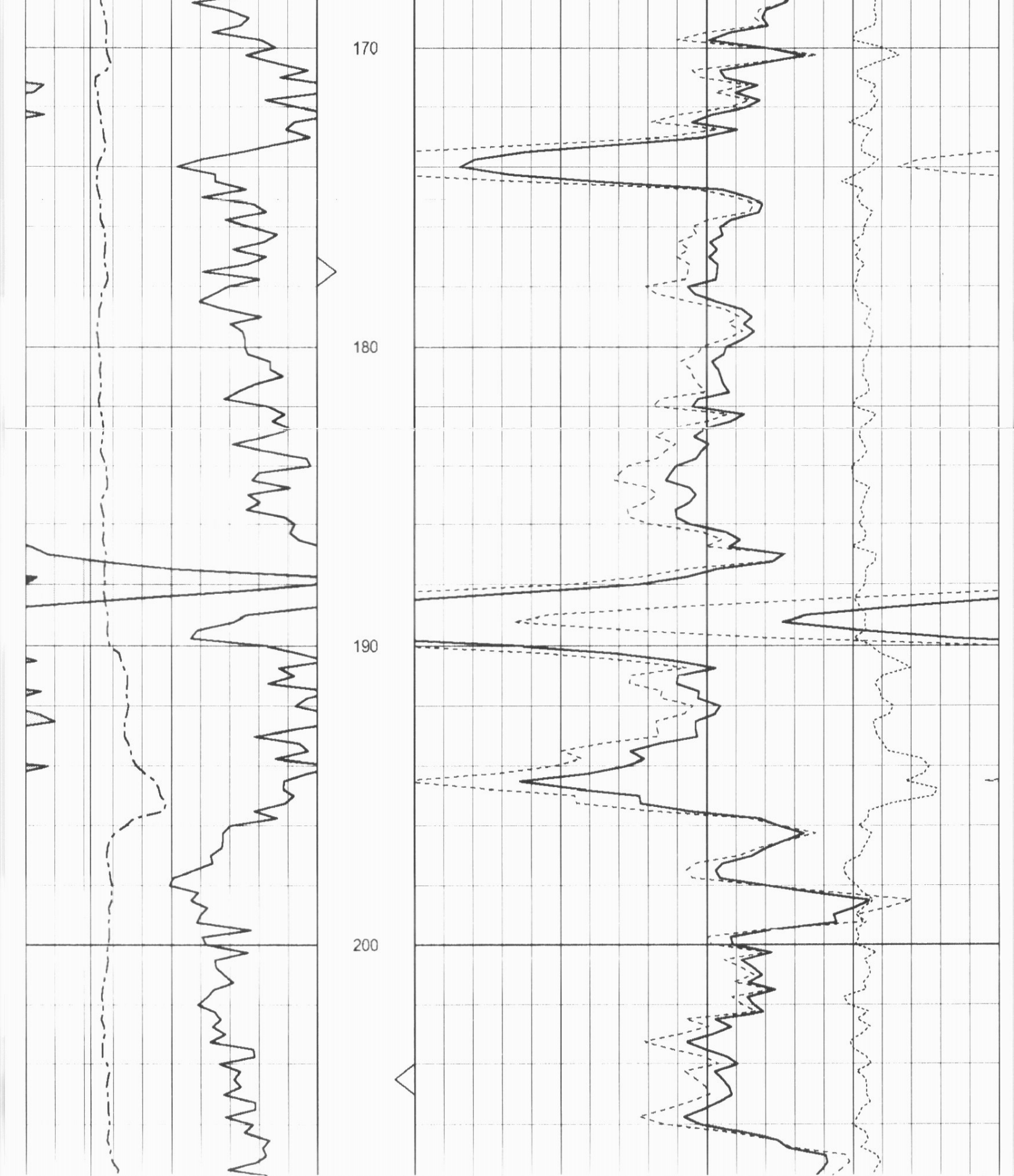

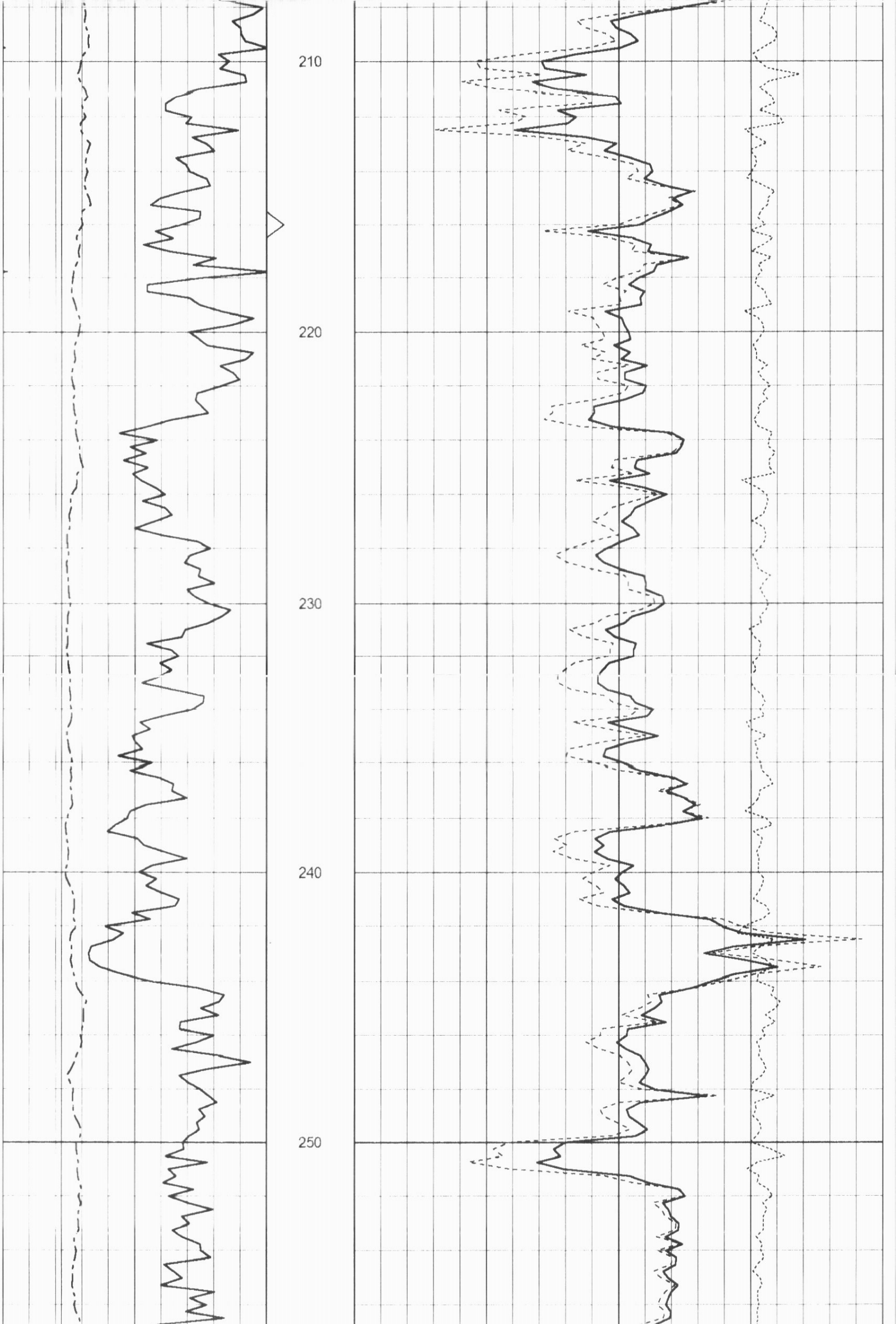

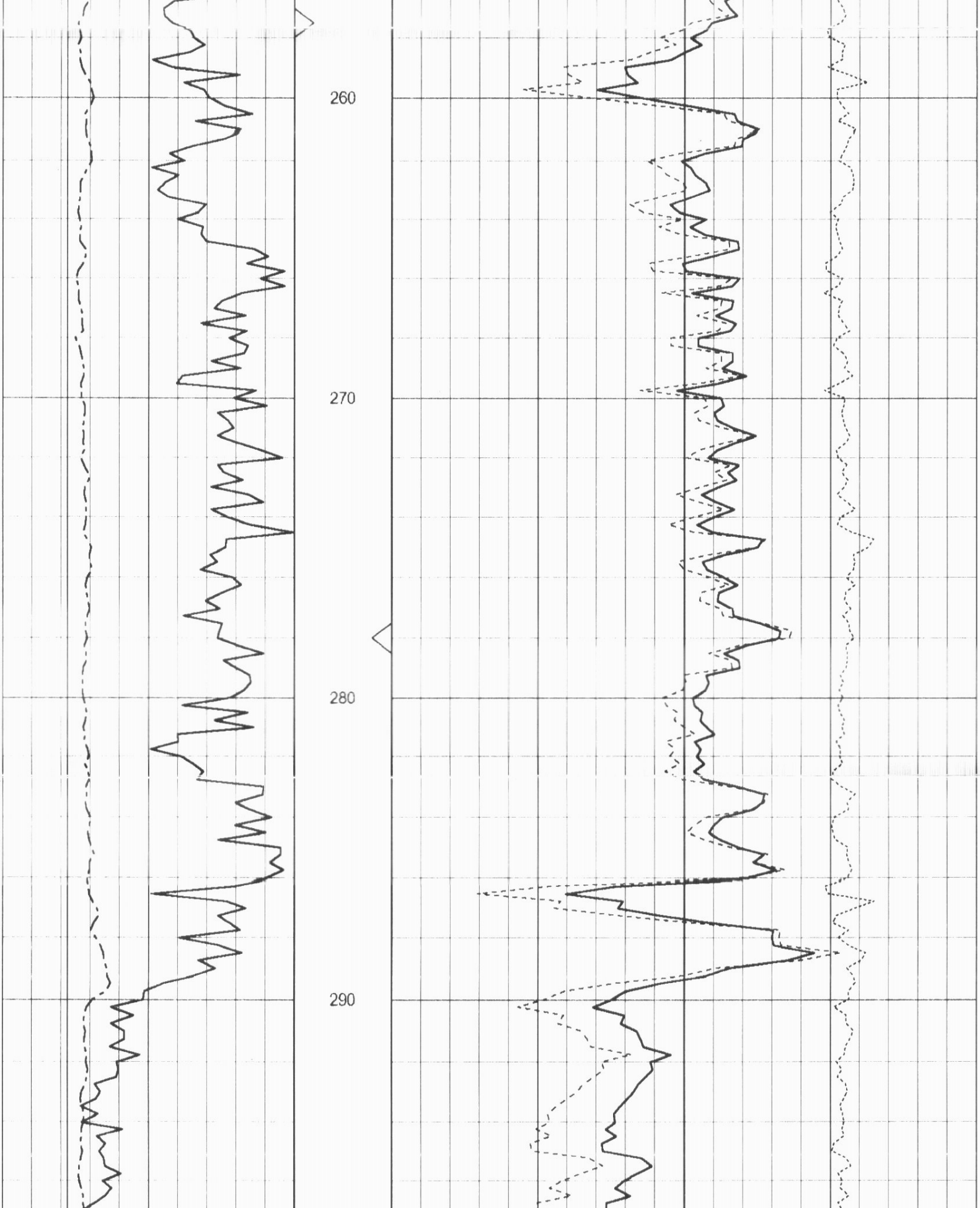

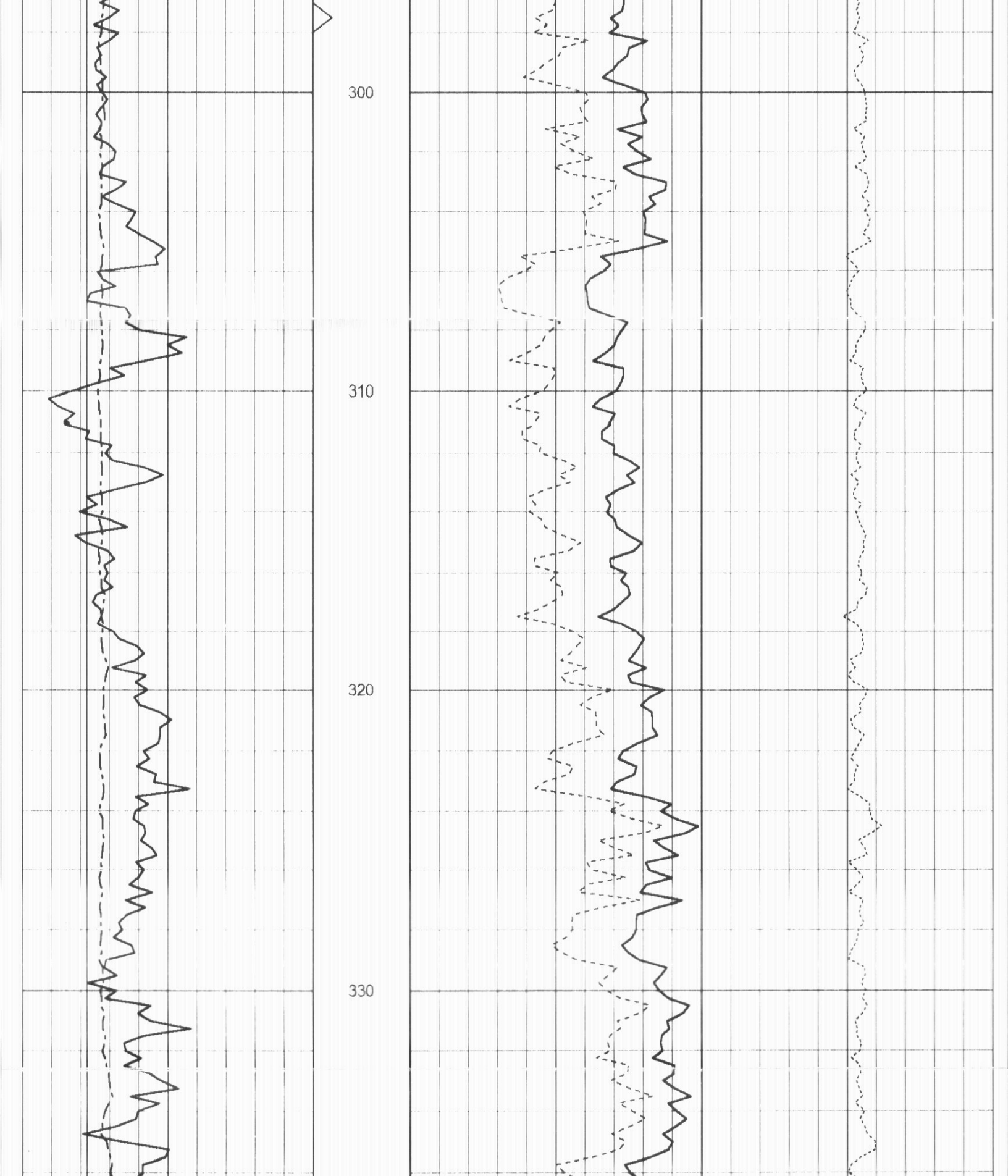

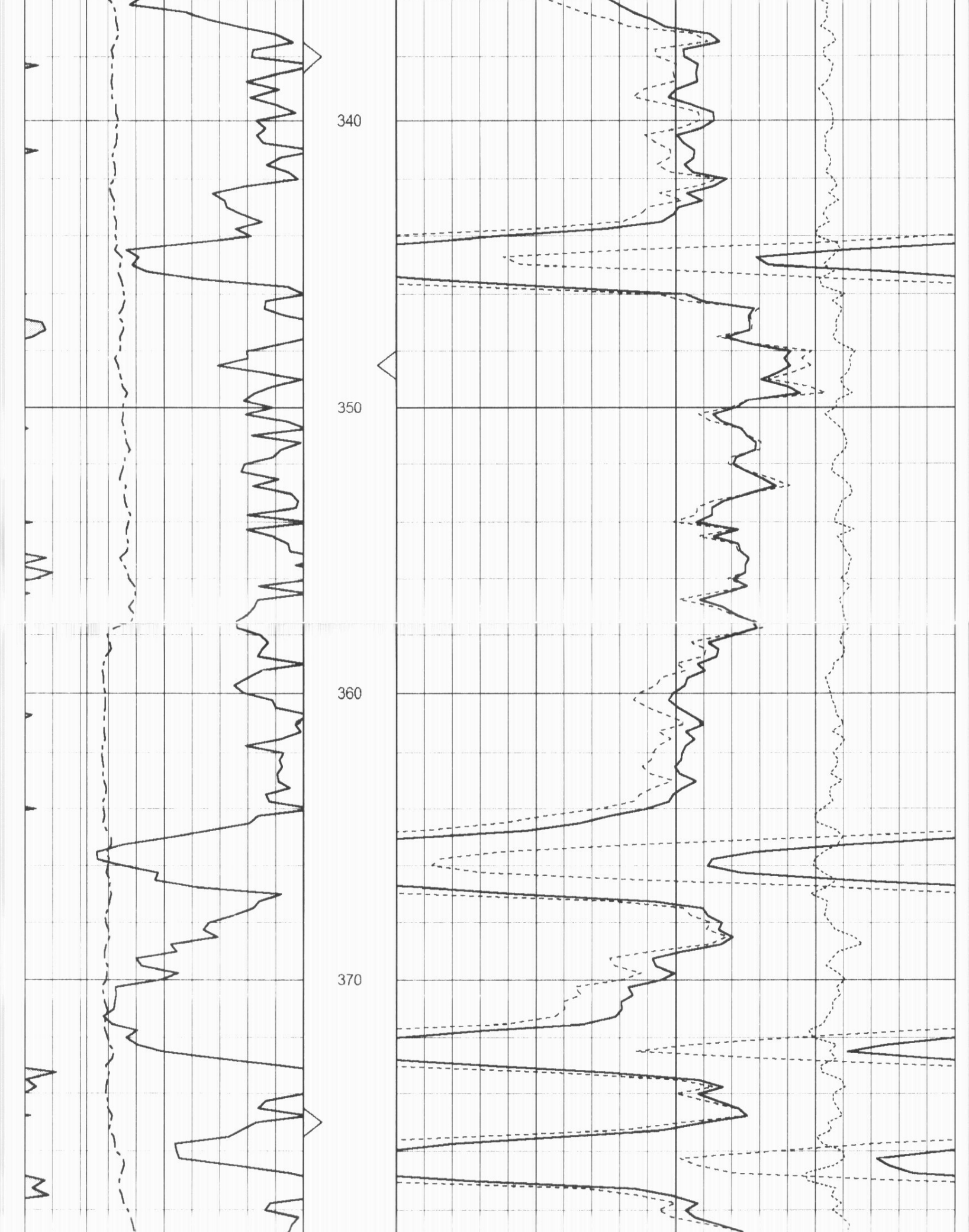

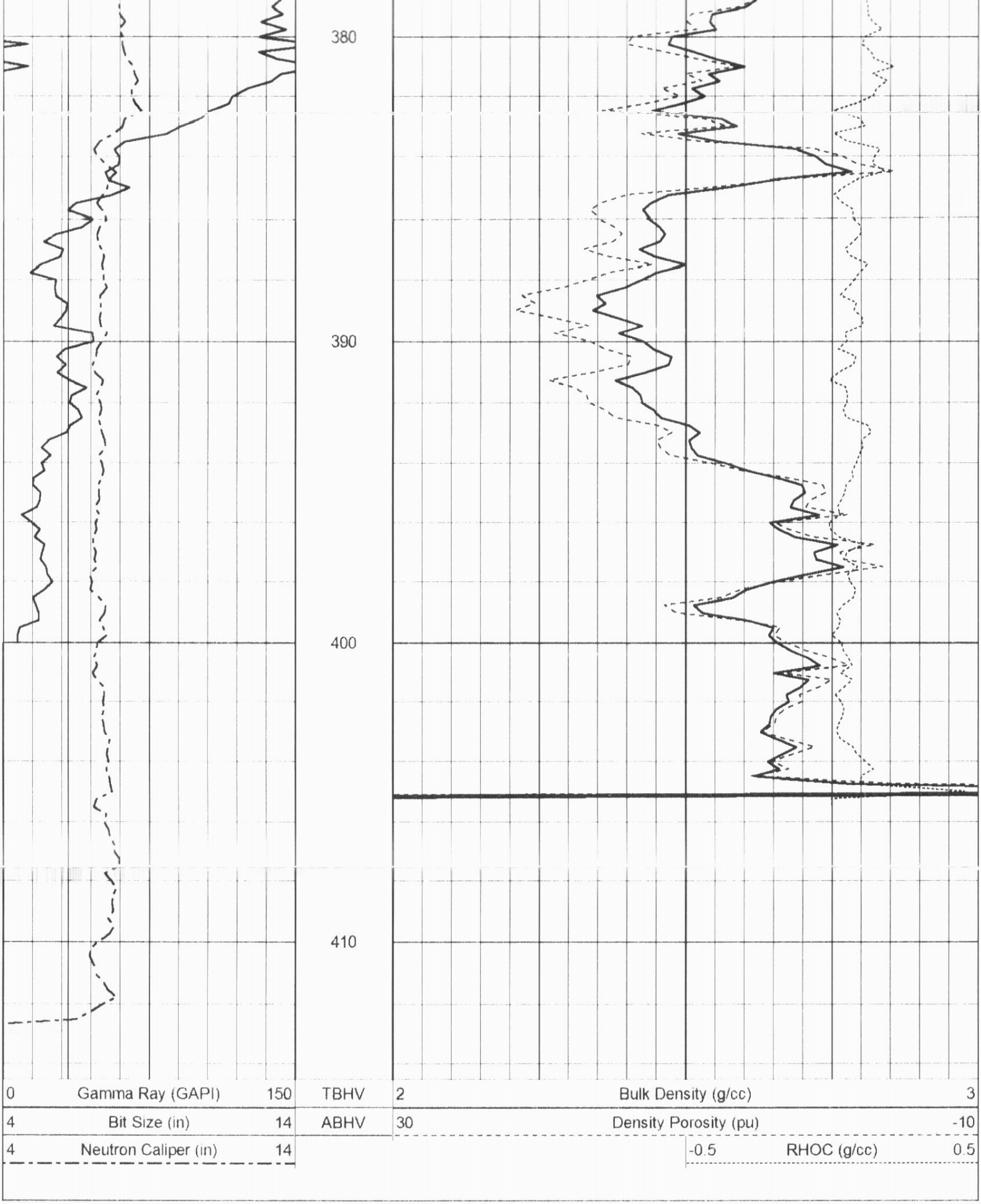

Sensor	Offset (ft)	Schematic	Description	Len (ft)	OD (in)	Wt (lb)
GR	15.00	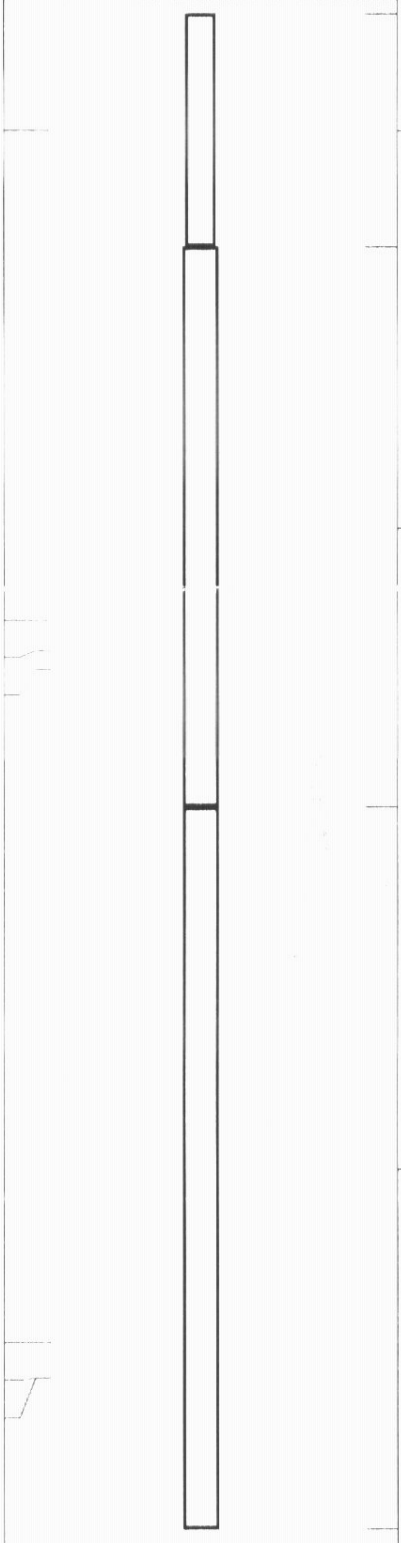	OHGR-GOI (2122)	2.50	3.50	40.00
			CDL-GOI (2226)	6.00	4.00	150.00
DCAL	9.75					
LSD	9.42					
SSD	9.21					
			OHNEU-PROBEOP (SWN-3015)	7.75	4.00	120.00
SCAL	2.04					
NEU	1.65					
SWN	1.65					

Dataset:	ow1-6206 running foxes.db: field/well/CDL/pass2.2
Total Length:	16.25 ft
Total Weight:	310.00 lb
O.D.	4.00 in