217-22328

OSAGE WIRELINE

RECEIVED
NOV 03 2008
Oil & Gas Coun

HIGH RESOLUTION COMPENSATED DENSITY SIDEWALL NEUTRON LOG

Company RUNNING FOXES PETROLEUM, INC.
Well STONER # 11-7D-2
Field WILDCAT
County VERNON
State MISSOURI

Company RUNNING FOXES PETROLEUM, INC.
Well STONER # 11-7D-2 [redacted]
Field WILDCAT
released 11/03/2009
County VERNON State MISSOURI

Location: API # :
SE NE SW
1730 FSL & 2060 FWL
SEC 7 TWP 36N RGE 33W

Other Services
DIL

Permanent Datum GL Elevation 852
Log Measured From GL
Drilling Measured From GL

Elevation
K.B. ----
D.F. ----
G.L. 852

Date	10-6-08			
Run Number	ONE			
Depth Driller	380			
Depth Logger	381			
Bottom Logged Interval	379			
Top Log Interval	SURFACE			
Casing Driller	7" @ 20			
Casing Logger	7" @ 20			
Bit Size	6 1/4"			
Type Fluid in Hole	MUD			
Density / Viscosity				
pH / Fluid Loss				
Source of Sample				
Rm @ Meas. Temp				
Rmf @ Meas. Temp				
Rmc @ Meas. Temp				
Source of Rmf / Rmc				
Rm @ BHT				
Time Circulation Stopped				
Time Logger on Bottom	11:00 AM			
Maximum Recorded Temperature				
Equipment Number	OW2			
Location	CLEVELAND ,OK			
Recorded By	LOWERY			
Witnessed By	MR. BRATTON			

<<< Fold Here >>>

All interpretations are opinions based on inferences from electrical or other measurements and we cannot and do not guarantee the accuracy or correctness of any interpretation and we shall not except in the case of gross or willful negligence on our part, be liable or responsible for any loss, costs, damages or expenses incurred or sustained by anyone resulting from any interpretation made by any of our officers, agents or employees. These interpretations are also subject to our general terms and conditions set out in our current Price Schedule.

Comments

OW2-6176
MATRIX LIMESTONE 2.71 G/CC
ABHV COMPUTED WITH 4 1/2" CASING
CREW : BAILEY

OSAGE WIRELINE

5" CDL/SWN SECTION

Database File:	ow2-6176 running fox.db
Dataset Pathname:	CDL/pass1.3
Presentation Format:	_neu4
Dataset Creation:	Mon Oct 06 11:13:27 2008 by Calc Open-Cased 071220
Charted by:	Depth in Feet scaled 1:240

0	Gamma Ray (GAPI)	150	TBHV	30	Density Porosity (pu)	-10
4	Bit size (in)	14	ABHV	30	Neutron Porosity (pu)	-10
4	Density Caliper (in)	14		-0.5	RHOC (g/cc)	0.5
4	Neutron Caliper (in)	14				

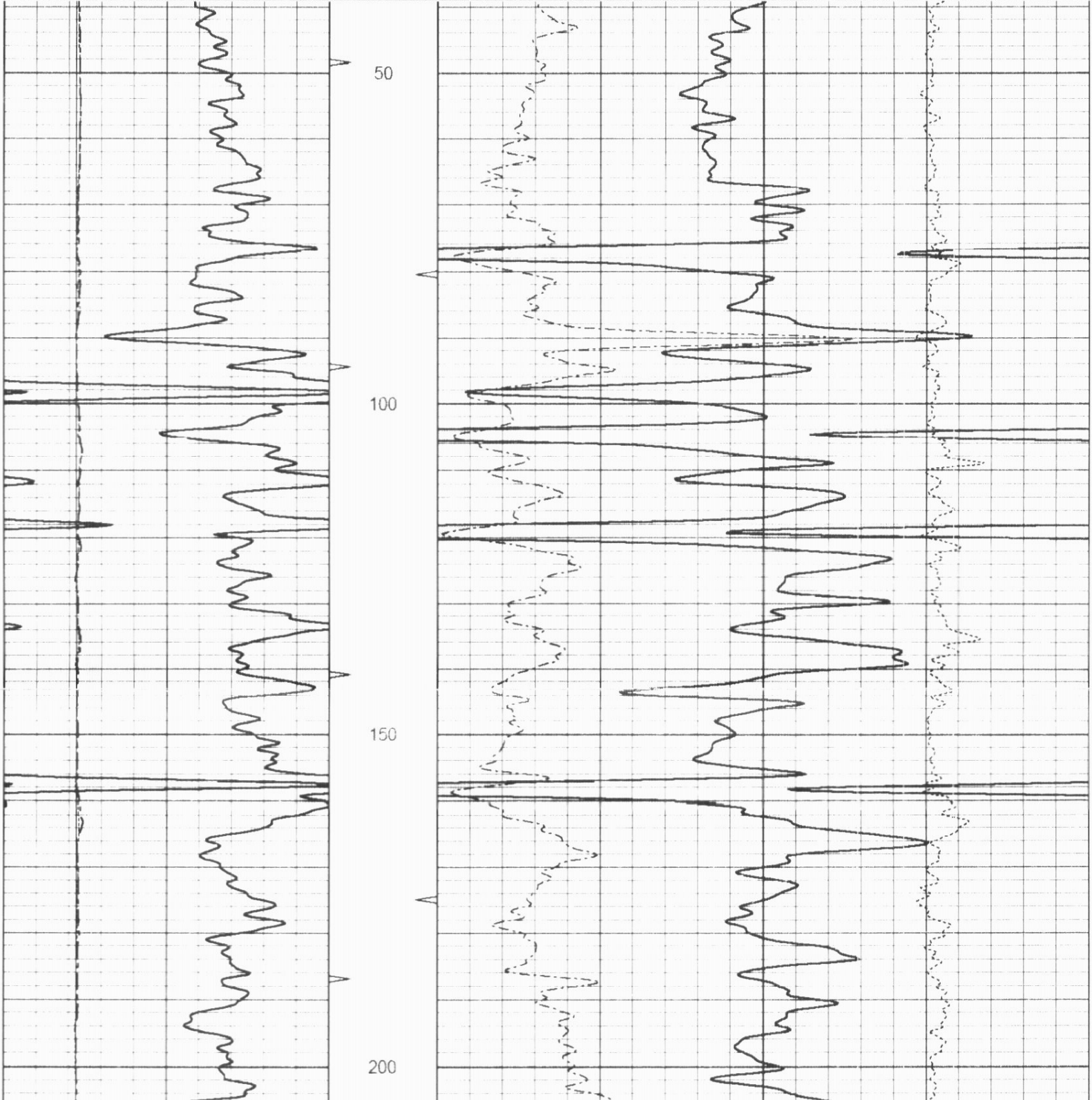

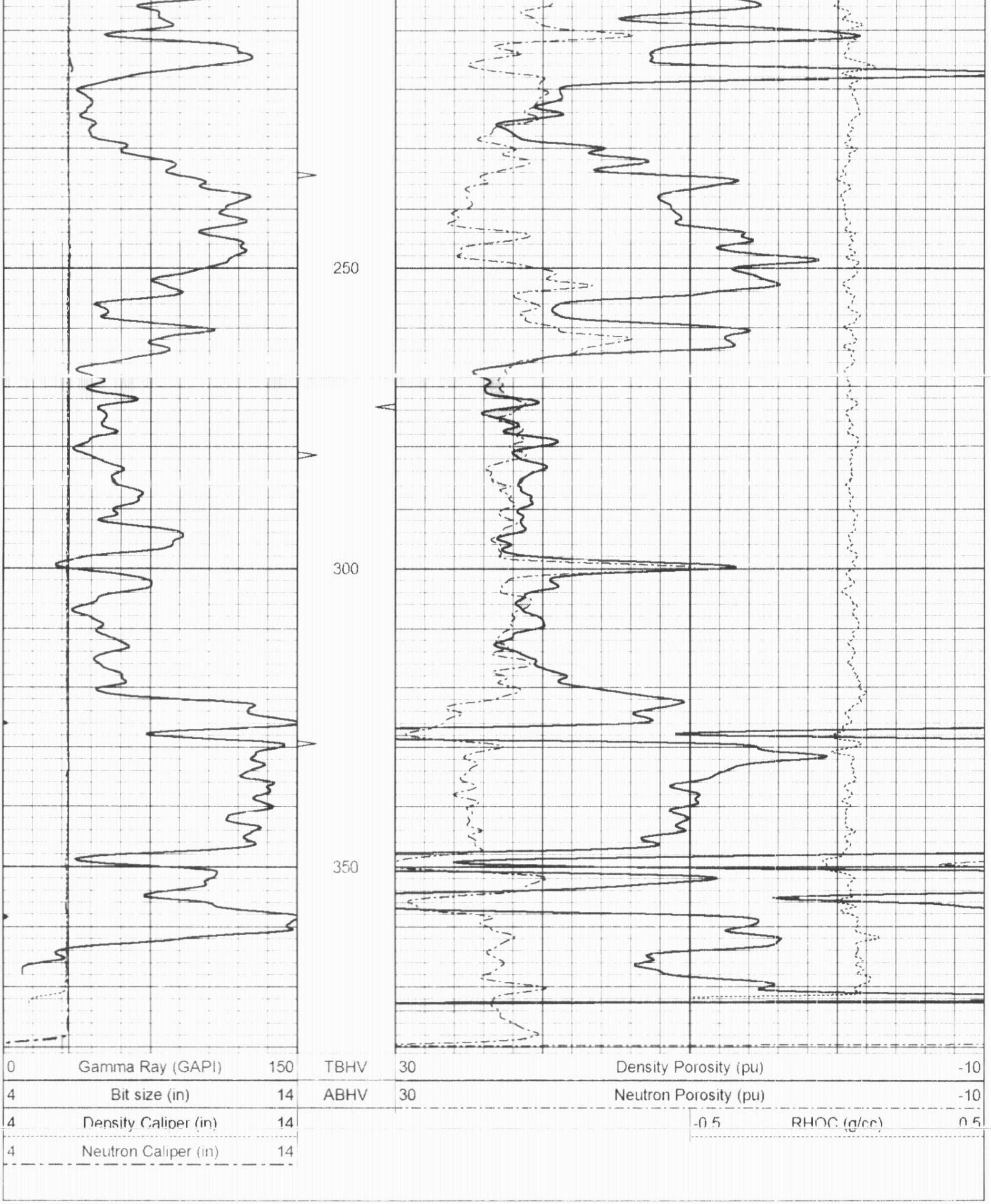

5" CDL SECTION

Database File:	ow2-6176 running fox.db
Dataset Pathname:	CDL/pass1.2
Presentation Format:	bulk4
Dataset Creation:	Mon Oct 06 11:13:13 2008 by Calc Open-Cased 071220
Charted by:	Depth in Feet scaled 1:240

0	Gamma Ray (GAPI)	150	TBHV	2	Bulk Density (g/cc)	3
4	Bit size (in)	14	ABHV	30	Density porosity (pu)	-10
4	Density Caliper (in)	14		-0.5	RHOC (g/cc)	0.5
4	Neutron Caliper (in)	14				

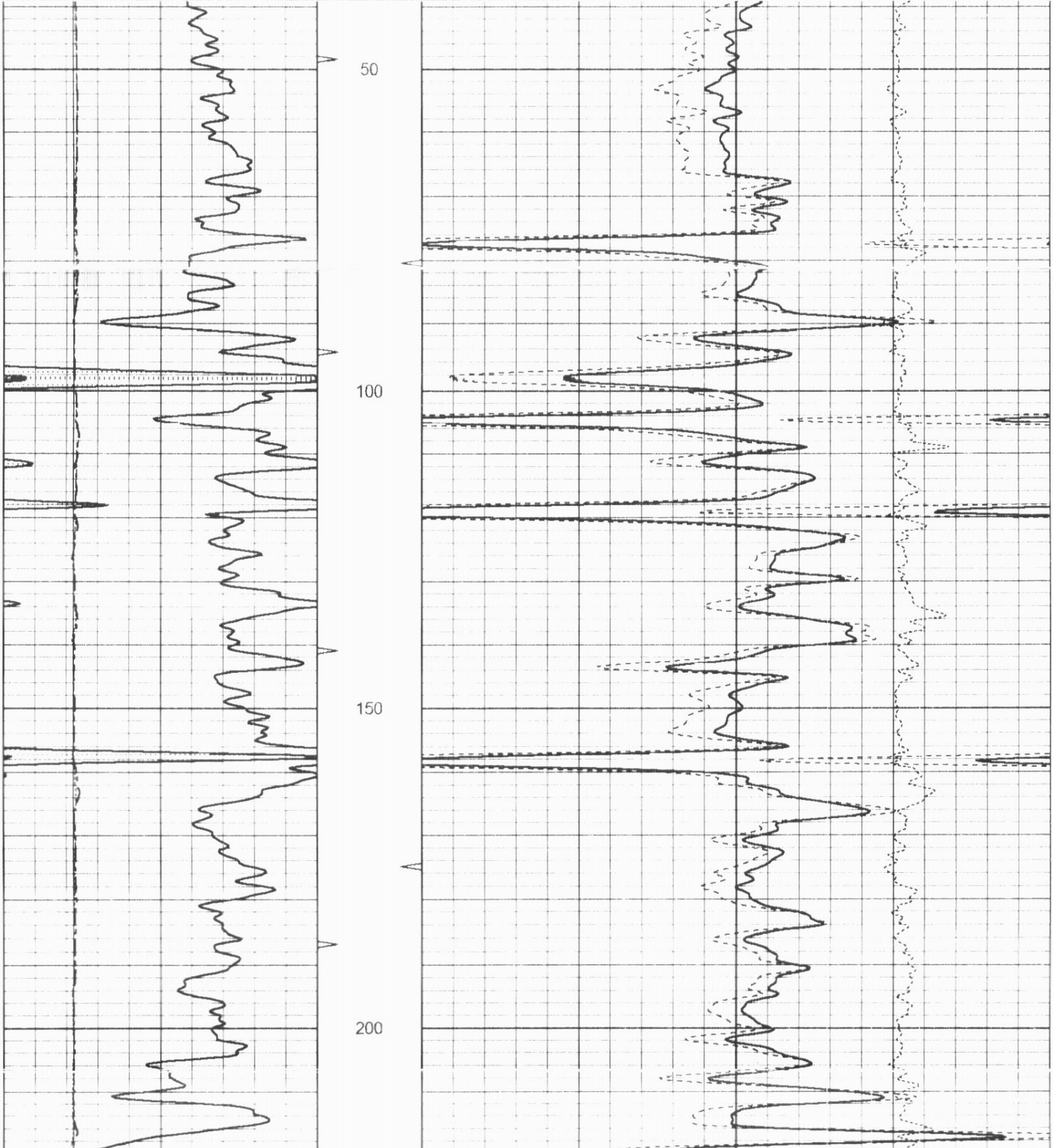

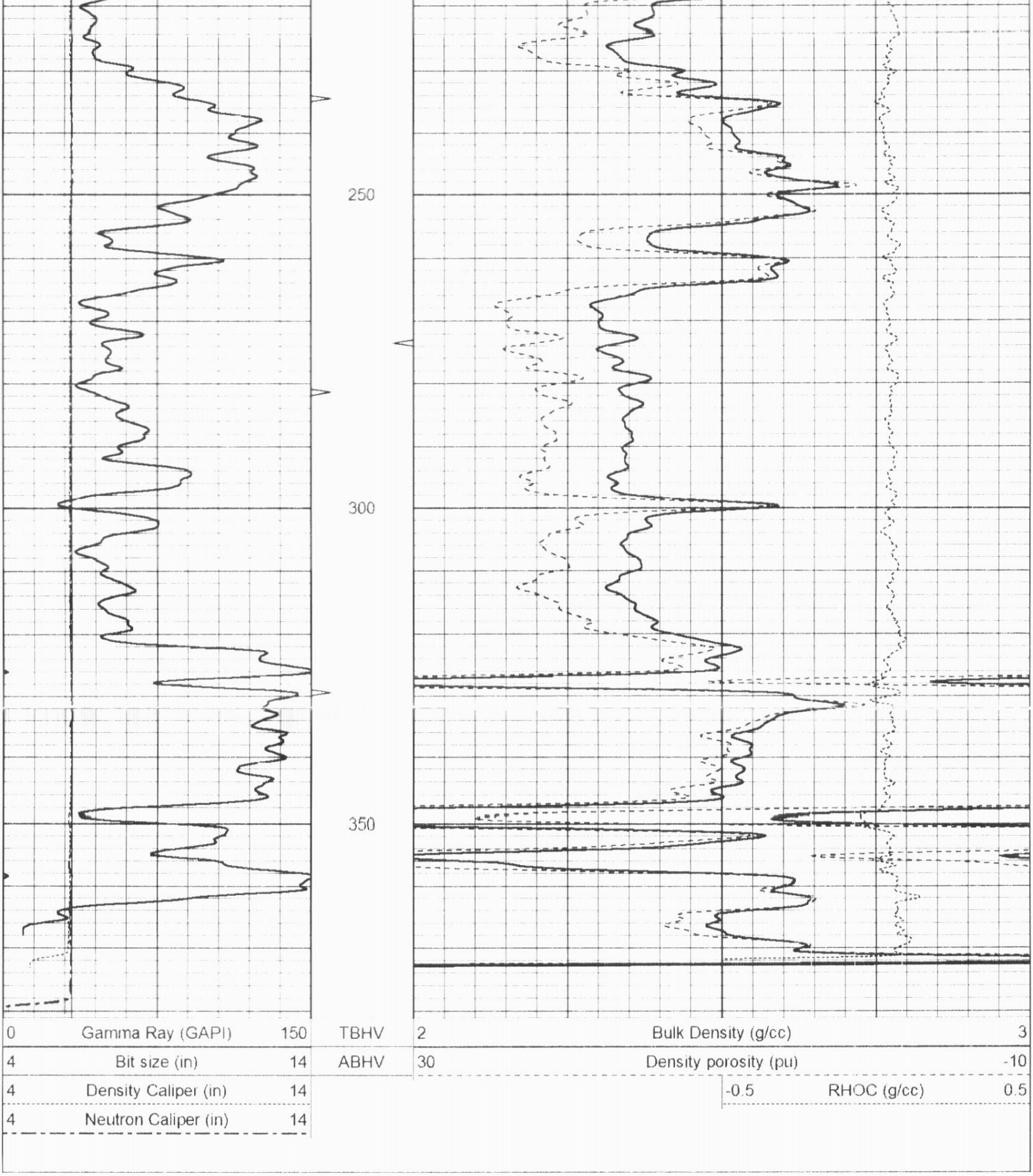

OSAGE WIRELINE

25" HR CDL SECTION

Database File:	ow2-6176 running fox.db
Dataset Pathname:	CDL/pass1.4
Presentation Format:	bulk4hr
Dataset Creation:	Mon Oct 06 11:13:44 2008 by Calc Open-Cased 071220
Charted by:	Depth in Feet scaled 1:48

0	Gamma Ray (GAPI)	150	TBHV	2	Bulk Density (g/cc)	3
4	Bit size (in)	14	ABHV	30	Density porosity (pu)	-10

4 Density Caliper (in) 14

4 Neutron Caliper (in) 14

-0.5 RHOC (g/cc) 0.5

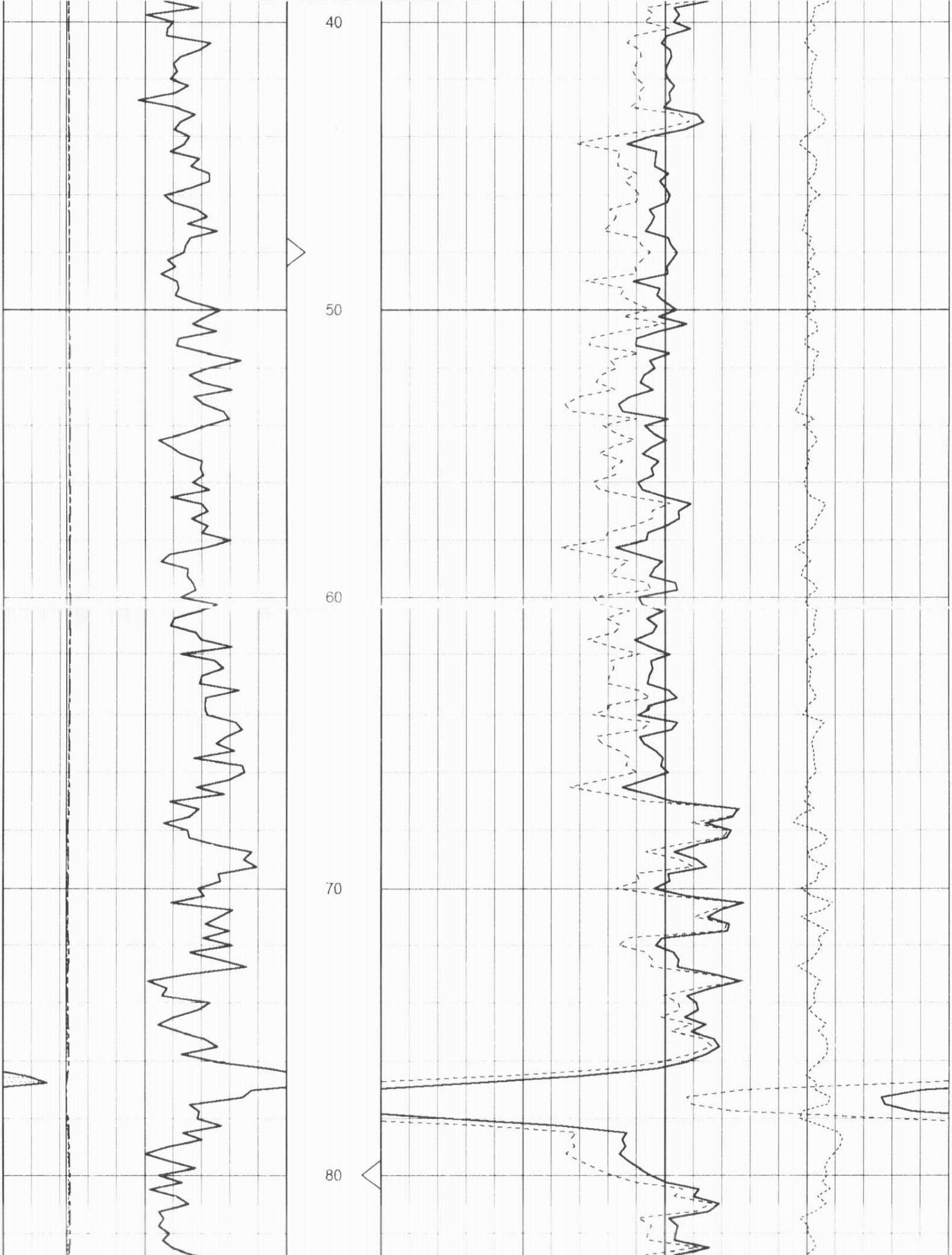

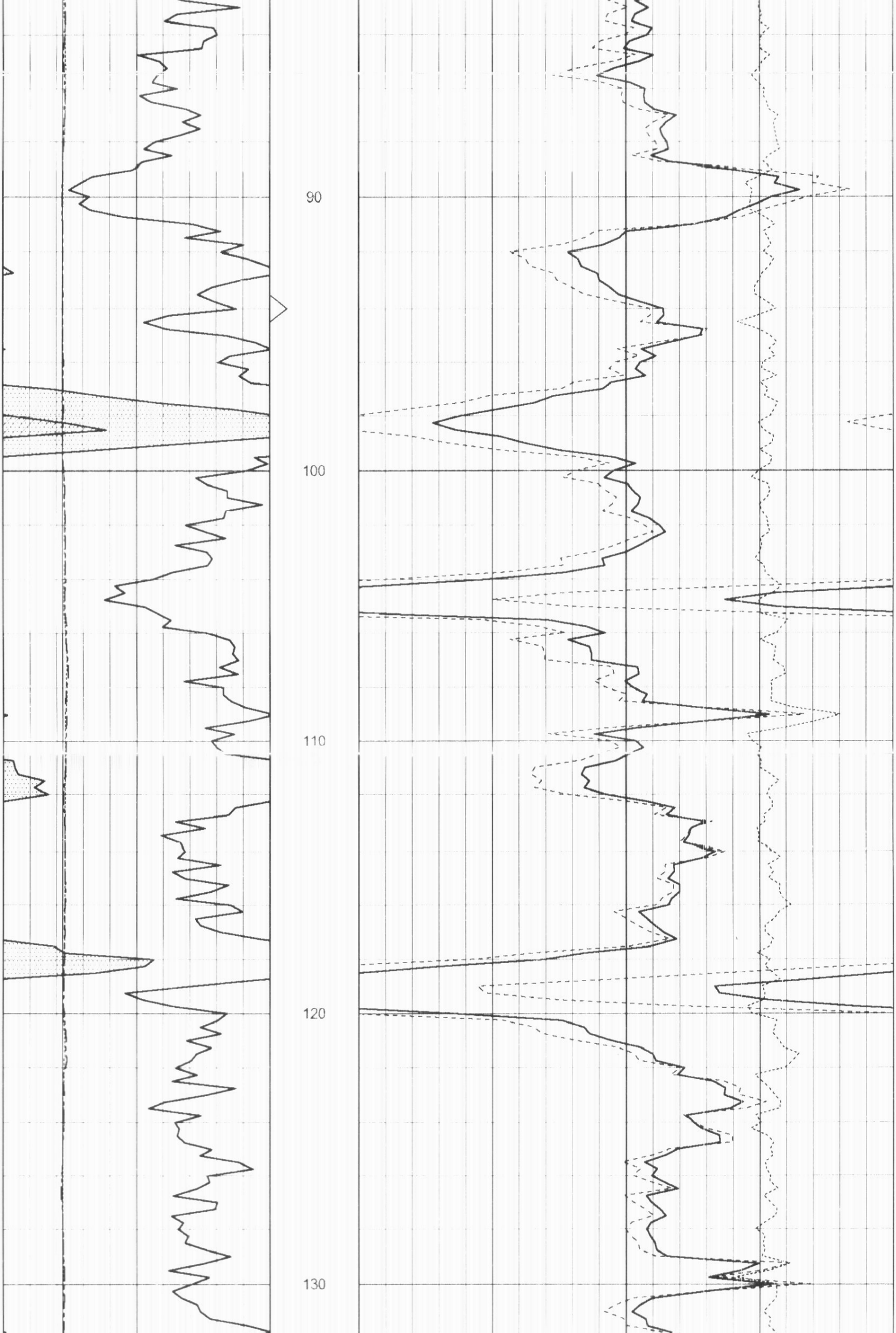

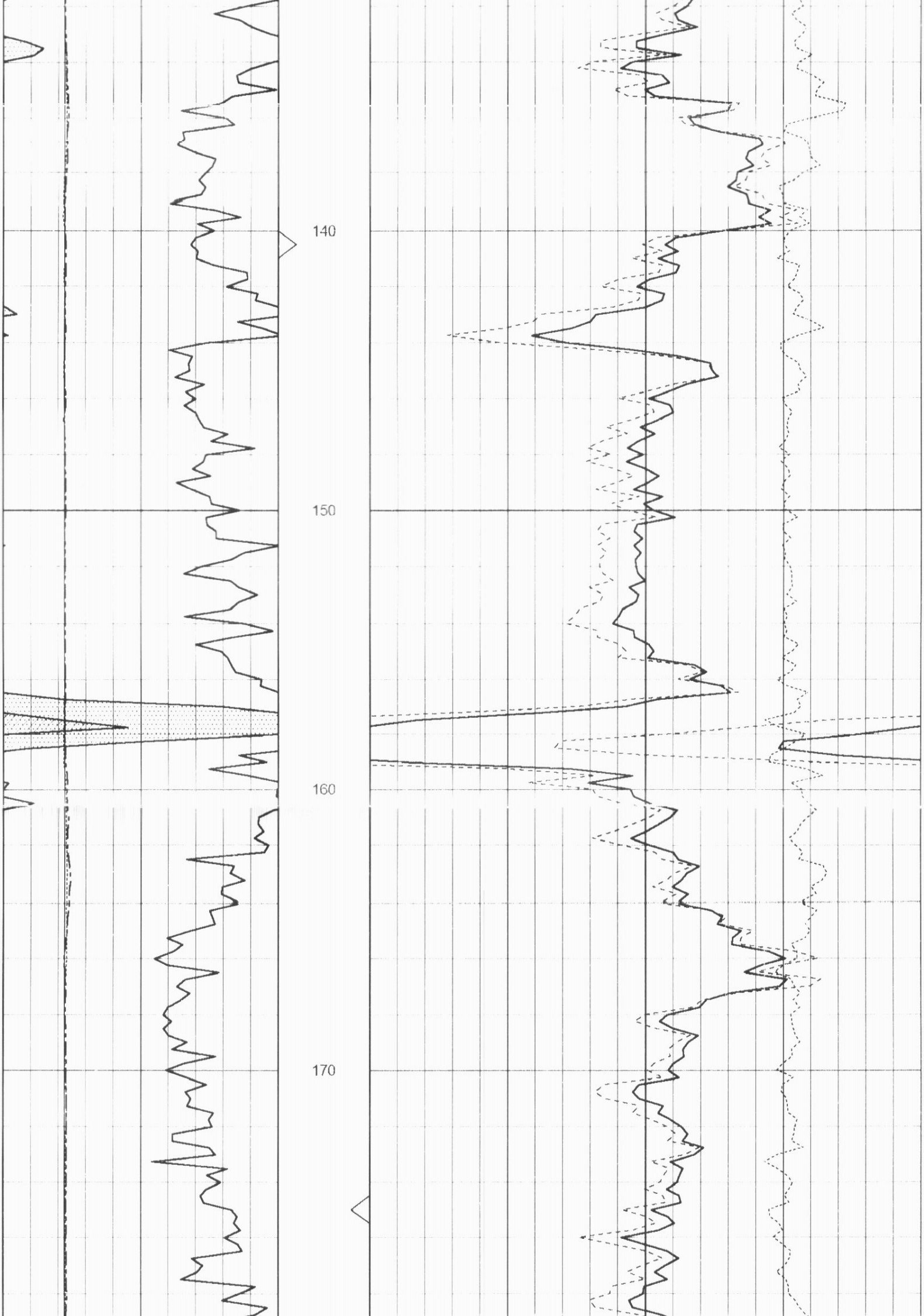

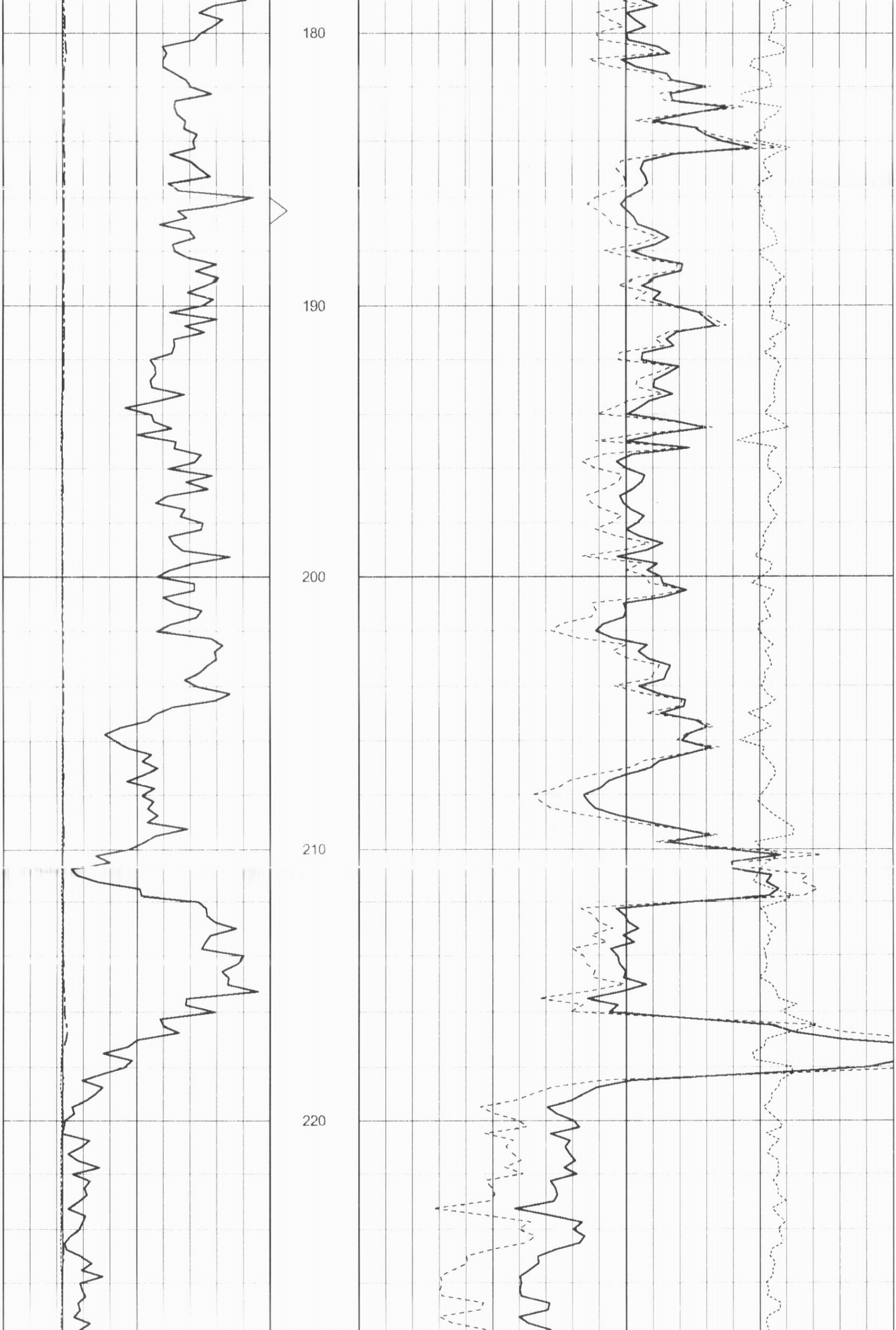

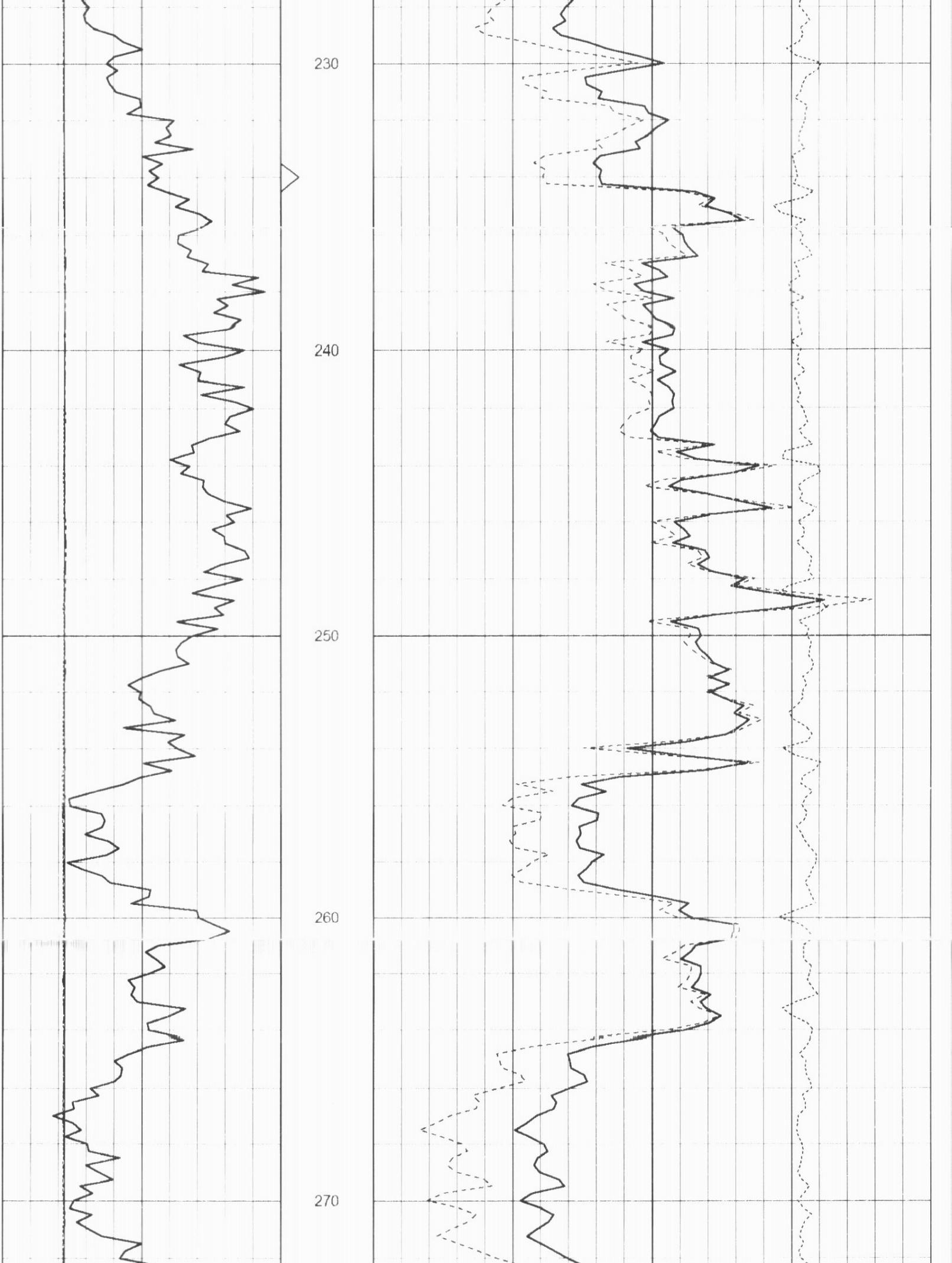

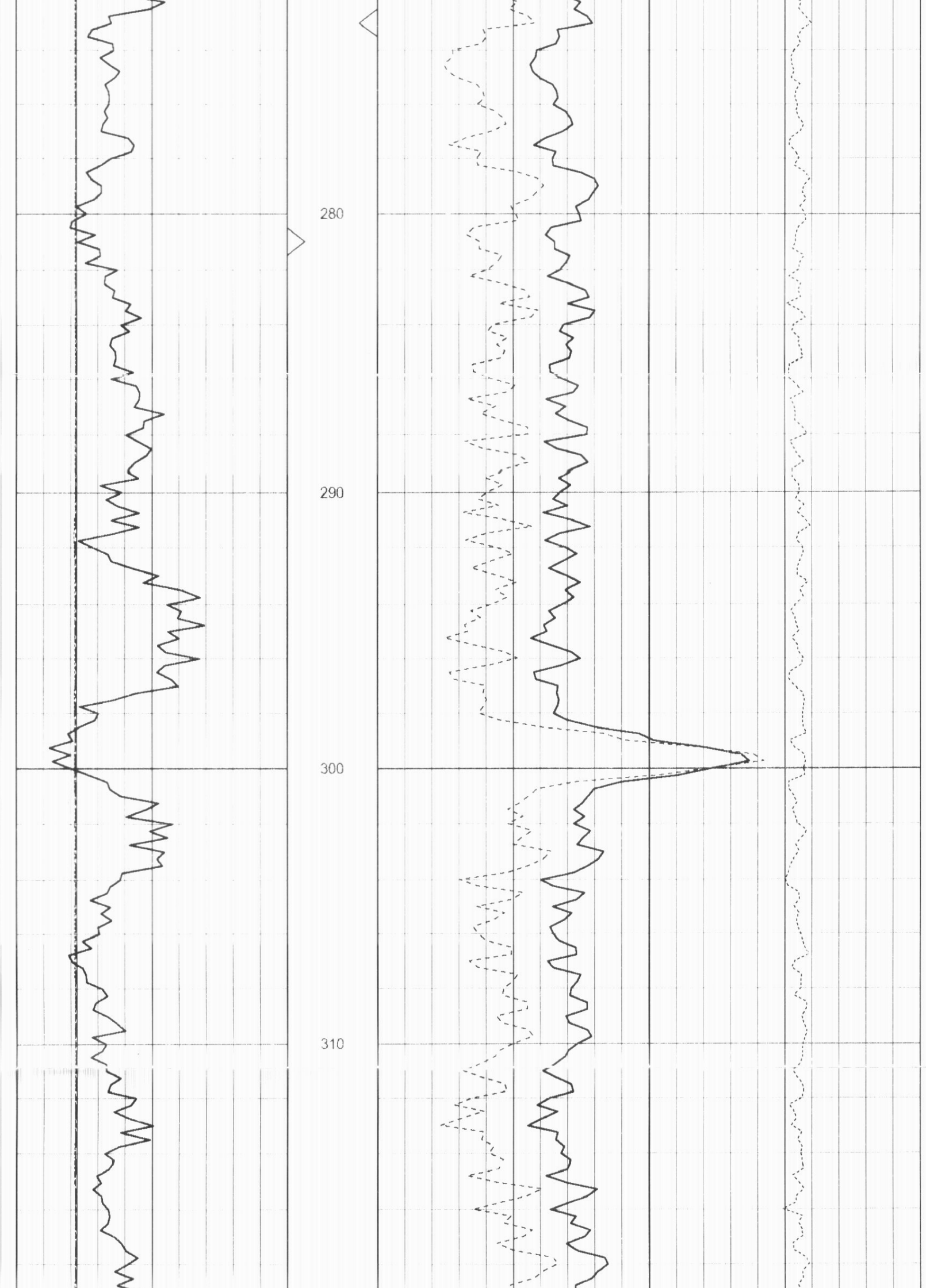

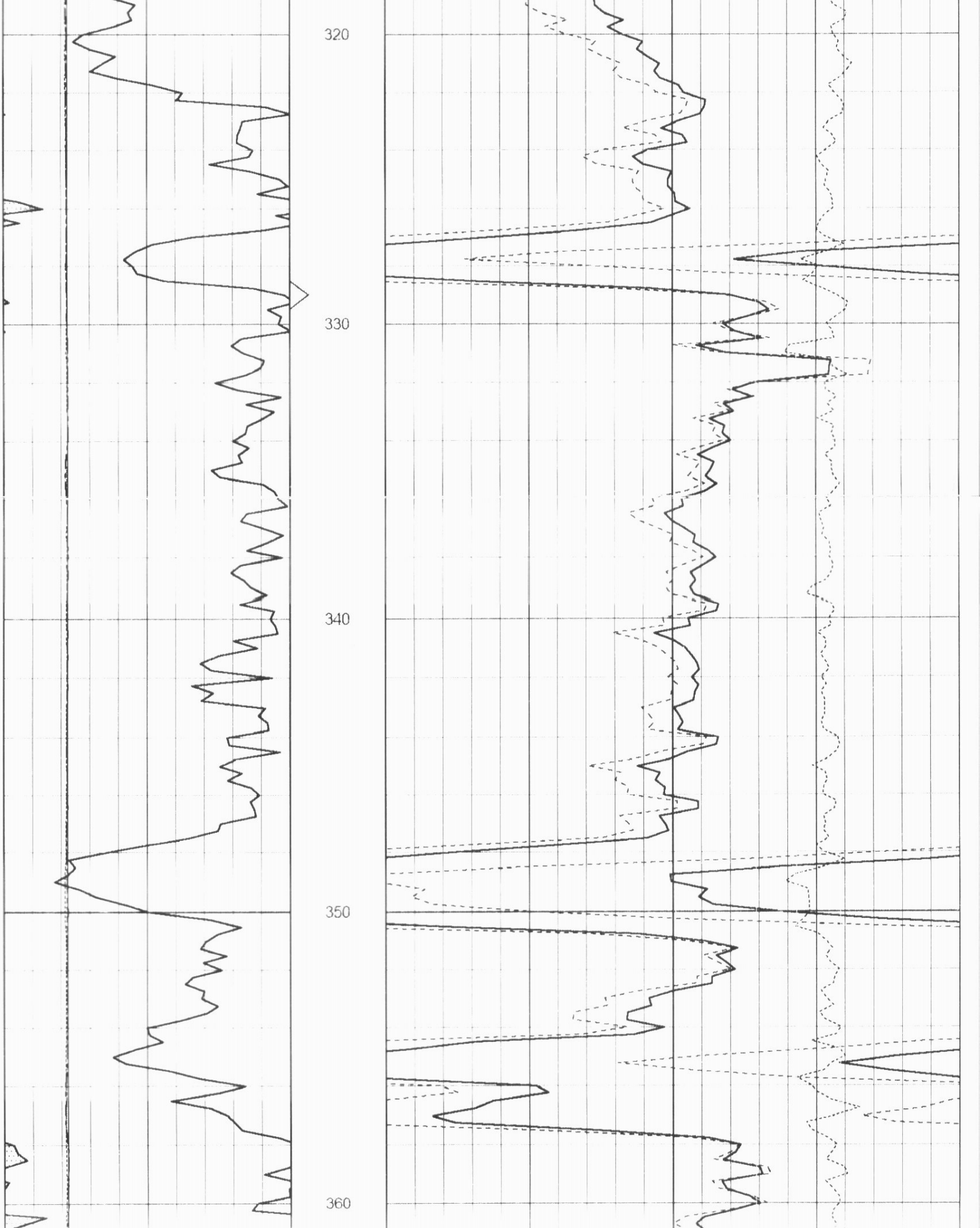

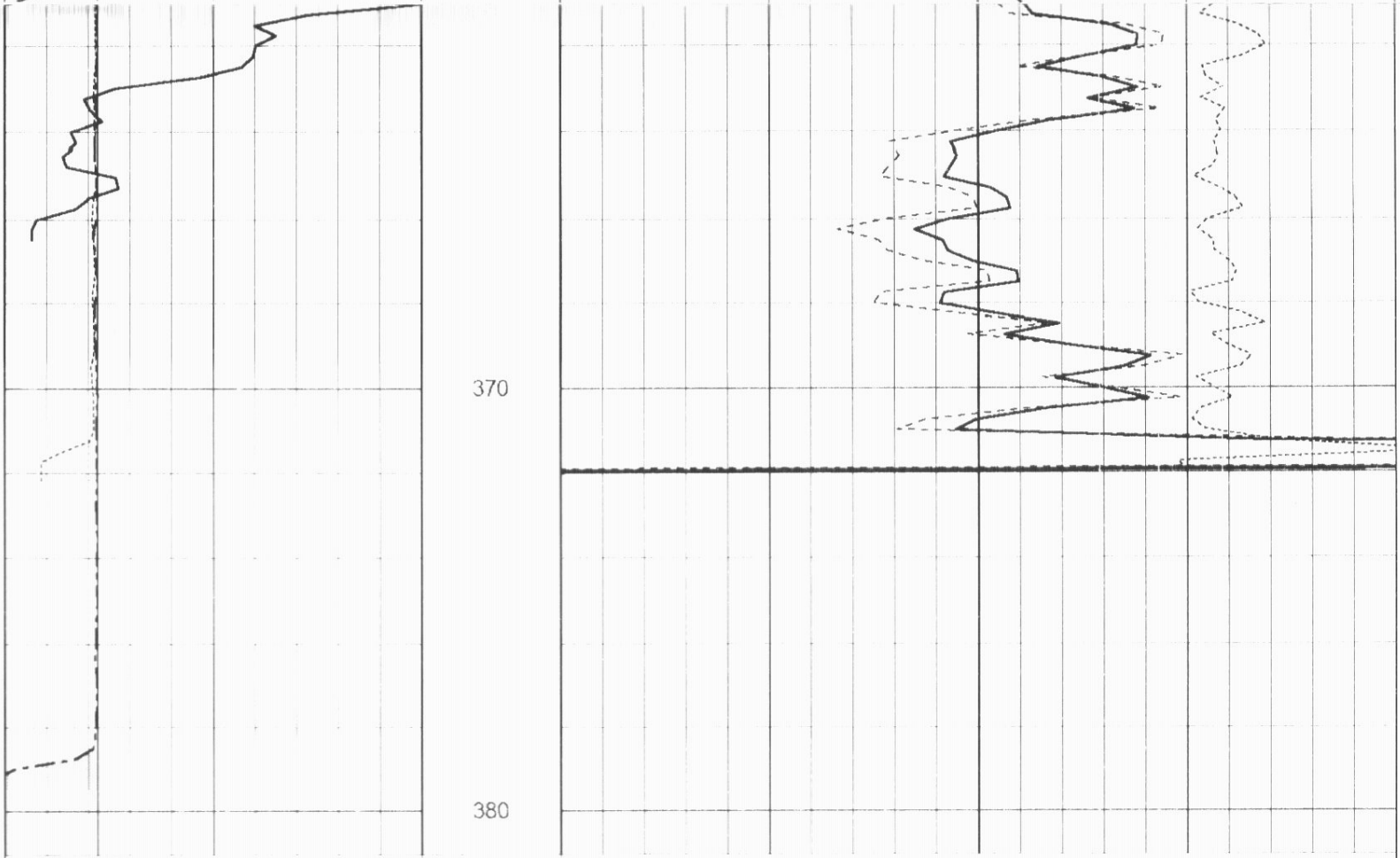

0	Gamma Ray (GAPI)	150	TBHV	2	Bulk Density (g/cc)	3
4	Bit size (in)	14	ABHV	30	Density porosity (pu)	-10
4	Density Caliper (in)	14		-0.5	RHOC (g/cc)	0.5
4	Neutron Caliper (in)	14				

Sensor	Offset (ft)	Schematic	Description	Len (ft)	OD (in)	Wt (lb)
GR	15.00		OHGR-GOI (2122)	0.13	3.25	
			CDL-GOI (test)	7.25	4.00	100.00



Dataset: ow2-6176 running fox.db: field/well/CDL/pass1.4
Total Length: 15.13 ft
Total Weight: 200.00 lb
O.D. 4.00 in