Released 11/03/2009

~~CONFIDENTIAL~~

217-22320

RECEIVED

NOV 03 2008

Oil & Gas Council

OSAGE WIRELINE

HIGH RESOLUTION COMPENSATED DENSITY SIDEWALL NEUTRON LOG

Company RUNNING FOXES PETROLEUM, INC.
Well STONER # 14-6B-3
Field
County VERNON
State MISSOURI

Company	RUNNING FOXES PETROLEUM, INC.		
Well	STONER # 14-6B-3		
Field			
County	VERNON	State	MISSOURI

Location: API # :

NE SW SW
860' FSL & 1530' FWL
SEC 6 TWP 36N RGE 33W

Other Services
DIL

Permanent Datum	GL	Elevation	878
Log Measured From	GL		
Drilling Measured From	GL		

Elevation
K.B. ----
D.F. ----
G.L. 878

Date	8-20-08
Run Number	ONE
Depth Driller	402
Depth Logger	399
Bottom Logged Interval	397
Top Log Interval	SURFACE
Casing Driller	7" @ 22
Casing Logger	7" @ 22
Bit Size	8 3/4"
Type Fluid in Hole	WATER
Density / Viscosity	
pH / Fluid Loss	
Source of Sample	
Rm @ Meas. Temp	
Rmf @ Meas. Temp	
Rmc @ Meas. Temp	
Source of Rmf / Rmc	
Rm @ BHT	
Time Circulation Stopped	
Time Logger on Bottom	9:45 AM
Maximum Recorded Temperature	
Equipment Number	OW2
Location	CLEVELAND, OK
Recorded By	HANNA
Witnessed By	MR. BRATTON

<<< Fold Here >>>

All interpretations are opinions based on inferences from electrical or other measurements and we cannot and do not guarantee the accuracy or correctness of any interpretation, and we shall not, except in the case of gross or willful negligence on our part, be liable or responsible for any loss, costs, damages or expenses incurred or sustained by anyone resulting from any interpretation made by any of our officers, agents or employees. These interpretations are also subject to our general terms and conditions set out in our current Price Schedule.

Comments

OW2-6016
MATRIX LIMESTONE 2.71 G/CC
ABHV COMPUTED WITH 4 1/2" CASING
CREW : HARTMAN
PERMIT # 22320

OSAGE WIRELINE

5" CDL/SWN SECTION

Database File:	ow2-6016 running foxes.db
Dataset Pathname:	CDL/pass1.2
Presentation Format:	_neu4
Dataset Creation:	Wed Aug 20 10:00:24 2008 by Calc Open-Cased 071220
Charted by:	Depth in Feet scaled 1:240

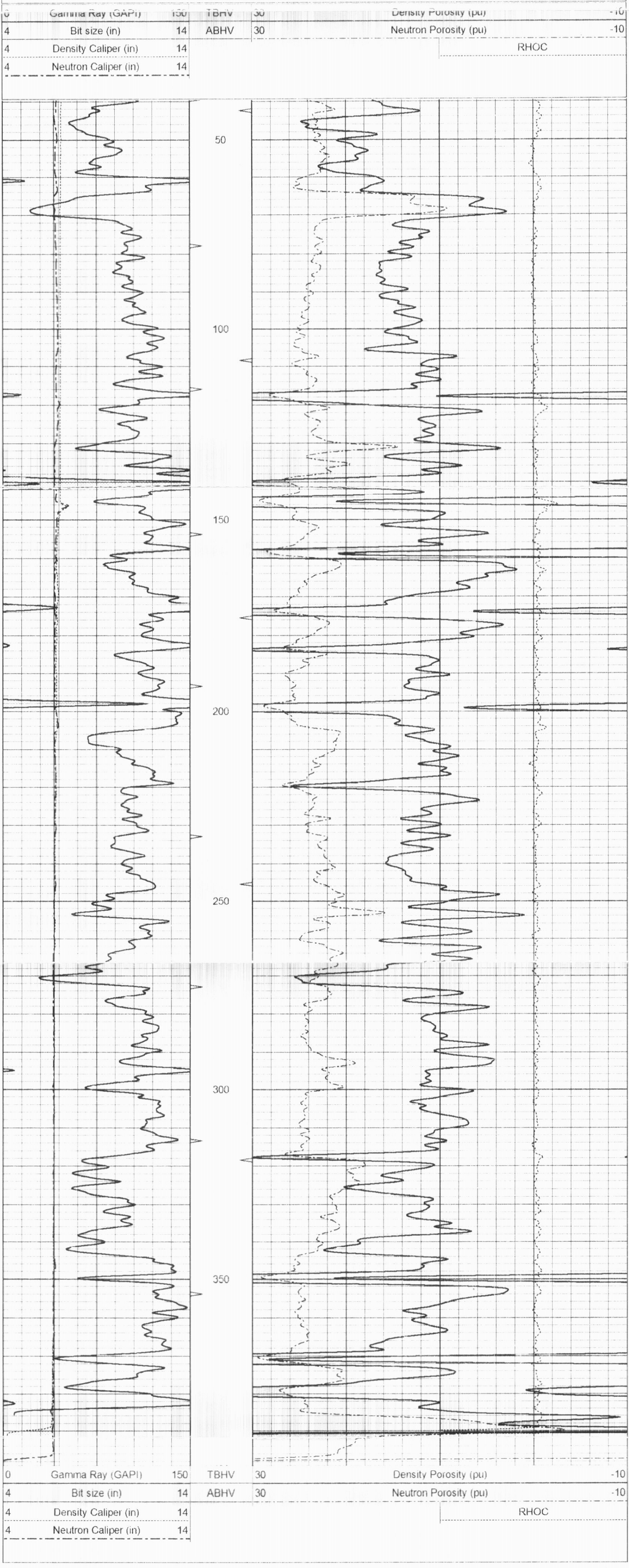

5" CDL SECTION

Database File: ow2-6016 running foxes.db
Dataset Pathname: CDL/pass1.3
Presentation Format: bulk4
Dataset Creation: Wed Aug 20 10:00:35 2008 by Calc Open-Cased 071220
Charted by: Depth in Feet scaled 1:240

0	Gamma Ray (GAPI)	150	TBHV	2	Bulk Density (g/cc)	3
4	Bit size (in)	14	ABHV	30	Density porosity (pu)	-10
4	Density Caliper (in)	14			RHOC	
4	Neutron Caliper (in)	14				

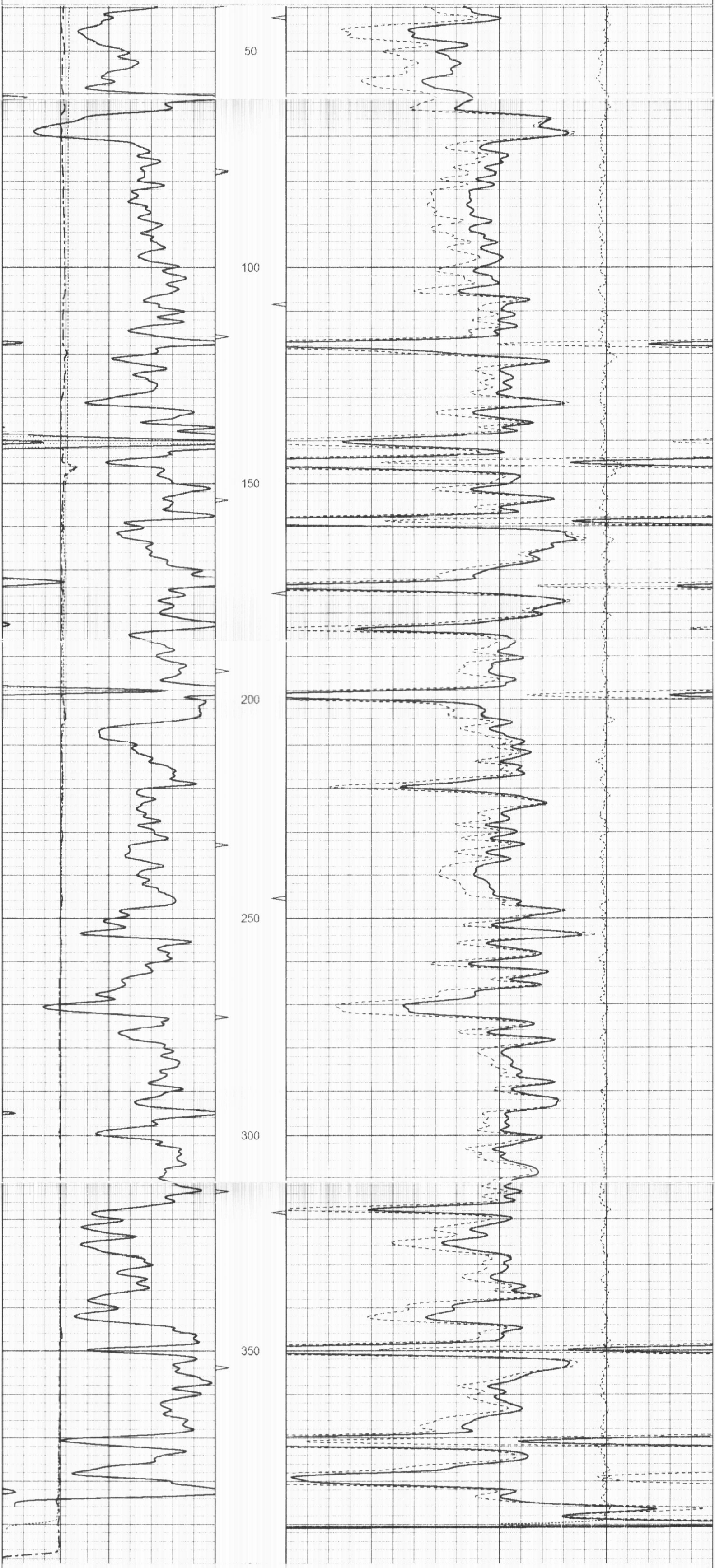

0	Gamma Ray (GAPI)	150	TBHV	2	Bulk Density (g/cc)	3
4	Bit size (in)	14	ABHV	30	Density porosity (pu)	-10
4	Density Caliper (in)	14			RHOC	
4	Neutron Caliper (in)	14				

25" HR CDL SECTION

Database File: ow2-6016 running foxes.db
Dataset Pathname: CDL/pass1.4
Presentation Format: bulk4hr
Dataset Creation: Wed Aug 20 10:00:48 2008 by Calc Open-Cased 071220
Charted by: Depth in Feet scaled 1:48

0	Gamma Ray (GAPI)	150	TBHV	2	Bulk Density (g/cc)	3
4	Bit size (in)	14	ABHV	30	Density porosity (pu)	-10
4	Density Caliper (in)	14			RHOC	
4	Neutron Caliper (in)	14				

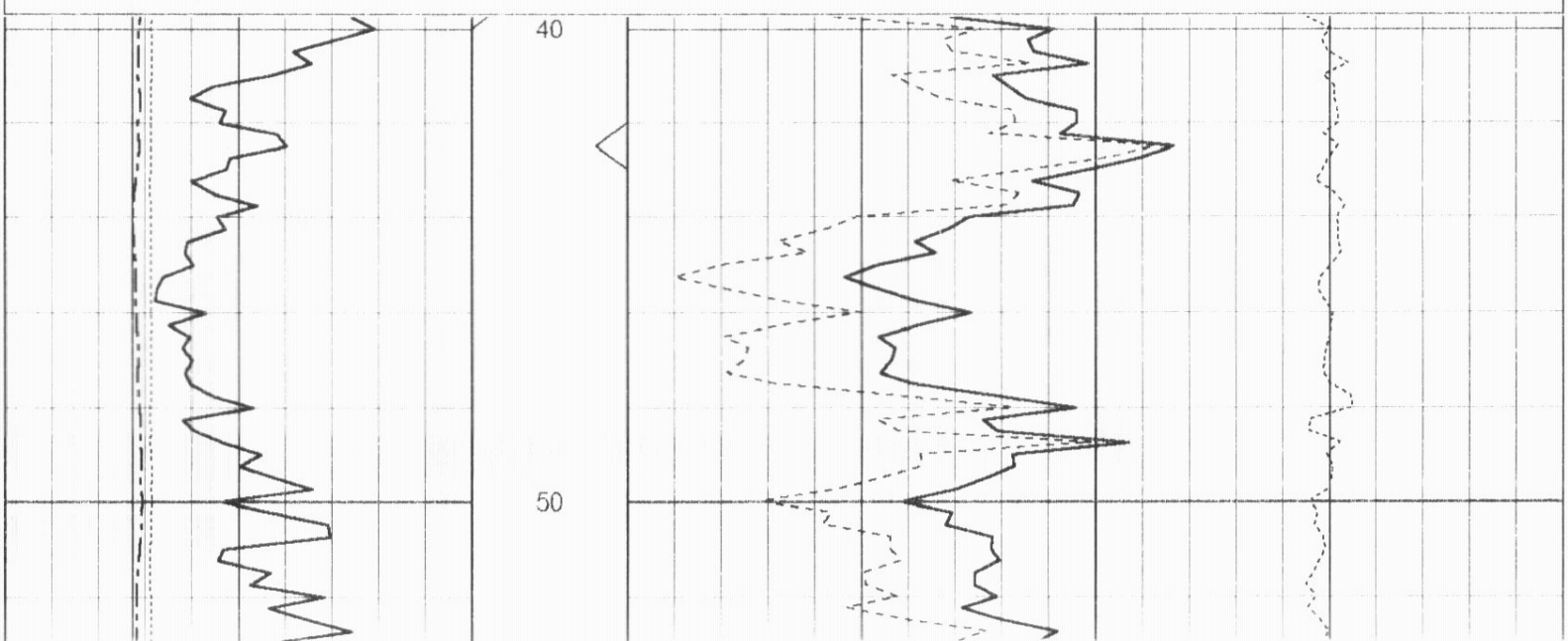

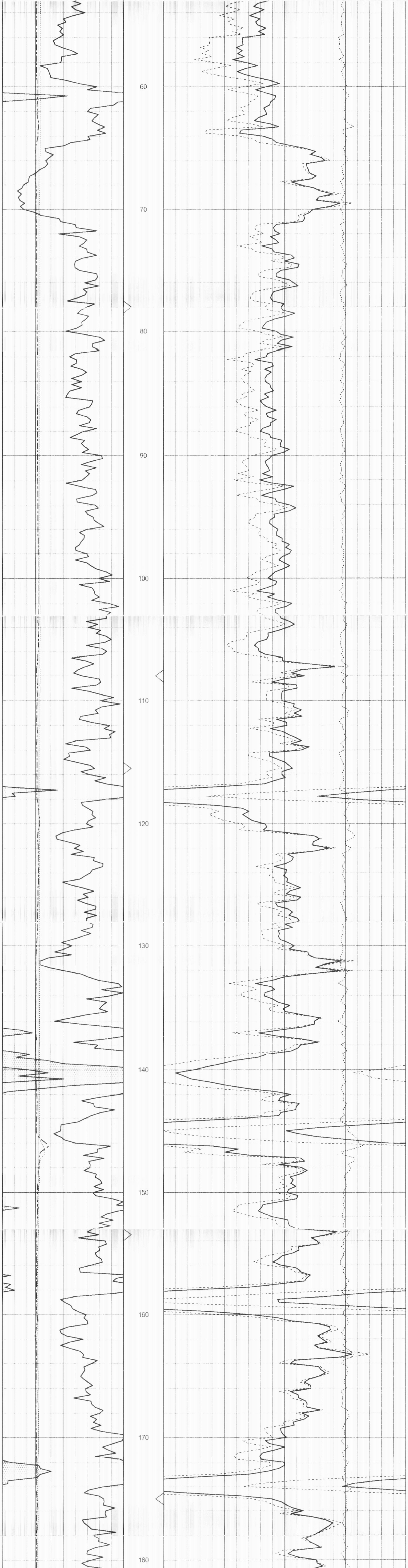

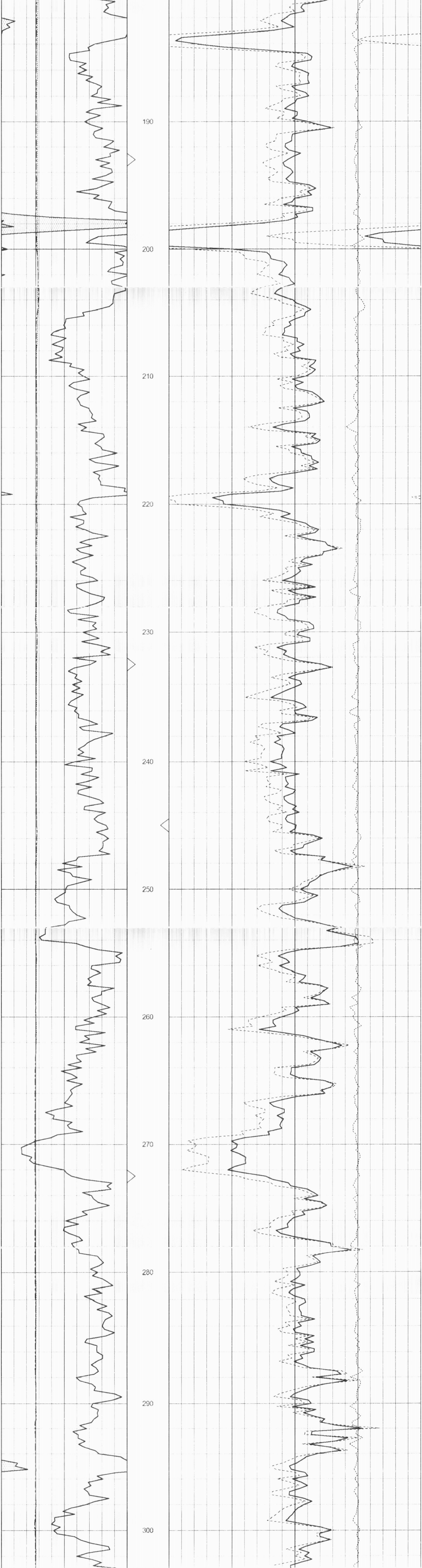

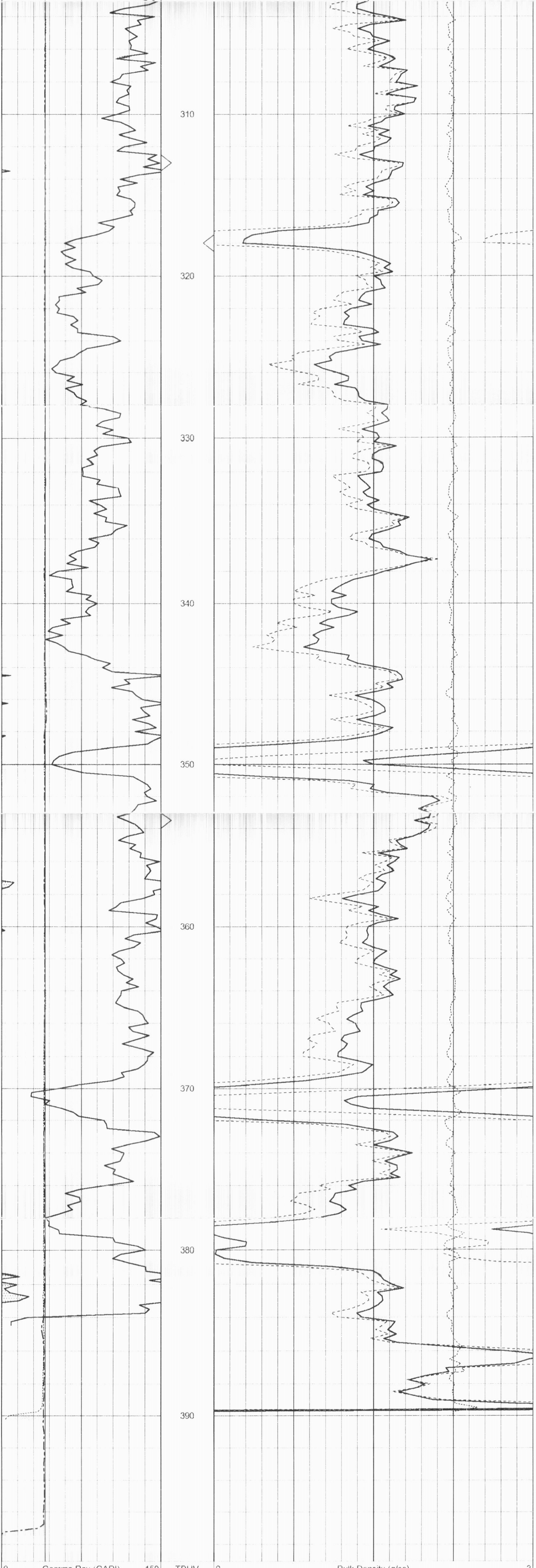

0	Gamma Ray (GAPI)	150	TBHV	2	Bulk Density (g/cc)	3
4	Bit size (in)	14	ABHV	30	Density porosity (pu)	-10
4	Density Caliper (in)	14			RHOC	
4	Neutron Caliper (in)	14				

Sensor	Offset (ft)	Schematic	Description	Len (ft)	OD (in)	Wt (lb)
GR	15.00		OHGR-GOI (3007)	0.13	3.25	
			CDL-GOI (290 electronics)	7.25	4.00	100.00
LSD DCAL SSD	9.42 9.25 9.21					
			OHNEU-PROBEOP (SWN-3015)	7.75	4.00	100.00
SCAL NEU SWN	2.04 1.65 1.65					

Dataset: ow2-6016 running foxes db: field/well/CDL/pass1 4
Total Length: 15.13 ft
Total Weight: 200.00 lb
O.D. 4.00 in