217-22312

HIGH RESOLUTION COMPENSATED DENSITY SIDEWALL NEUTRON LOG

OSAGE WIRELINE

Company	RUNNING FOXES PETROLEUM, INC.
Well	STONER # 5-7D-3
Field	BUCHANAN-WORDEN
County	VERNON
State	MISSOURI

Company RUNNING FOXES PETROLEUM, INC.
Well STONER # 5-7D-3
Field BUCHANAN-WORDEN
County VERNON State MISSOURI

Released Feb 23, 2010

Location: API # : NA
SE SW NW
2330' FNL & 770' FWL
SEC 7 TWP 36N RGE 33W

Other Services: DIL

Permanent Datum	GL	Elevation 859'	Elevation K.B. --- D.F. GL 859
Log Measured From	GL		
Drilling Measured From	GL		

RECEIVED FEB 23 2009 Mo Oil & Gas Council

Date	9-12-08
Run Number	ONE
Depth Driller	382'
Depth Logger	381'
Bottom Logged Interval	379'
Top Log Interval	SURFACE
Casing Driller	7" @ 21'
Casing Logger	7" @ 21'
Bit Size	6.25"
Type Fluid in Hole	WATER
Density / Viscosity	
pH / Fluid Loss	
Source of Sample	
Rm @ Meas Temp	6 @ 80
Rmf @ Meas Temp	
Rmc @ Meas Temp	
Source of Rmf / Rmc	
Rm @ BHT	
Time Circulation Stopped	
Time Logger on Bottom	
Maximum Recorded Temperature	
Equipment Number	OW1
Location	CLEVELAND, OK
Recorded By	SHELDON TYLER
Witnessed By	MR. BRATTON

<<< Fold Here >>>

All interpretations are opinions based on inferences from electrical or other measurements and we cannot and do not guarantee the accuracy or correctness of any interpretation, and we shall not, except in the case of gross or willful negligence on our part, be liable or responsible for any loss, costs, damages, or expenses incurred or sustained by anyone resulting from any interpretation made by any of our officers, agents or employees. These interpretations are also subject to our general terms and conditions set out in our current Price Schedule.

Comments

OW1-6044
MATRIX LIMESTONE 2.71 G/CC
ABHV COMPUTED WITH 4 1/2" CASING
PERMIT # 22312
CREW: VOSS

5" CDL/SWN SECTION

Database File	ow1-6044 running fox.db
Dataset Pathname	CDL/pass2.2
Presentation Format	_neu4
Dataset Creation	Fri Sep 12 10:03:54 2008 by Calc Open-Cased 071220
Charted by	Depth in Feet scaled 1:240

0 Gamma Ray (GAPI) 150 | TBHV | 30 Density Porosity (pu) -10
4 Bit Size (in) 14 | ABHV | 30 Neutron Porosity (pu) -10
4 Neutron Caliper (in) 14 | -0.5 RHOC (g/cc) 0.5
4 Density Caliper (in) 14

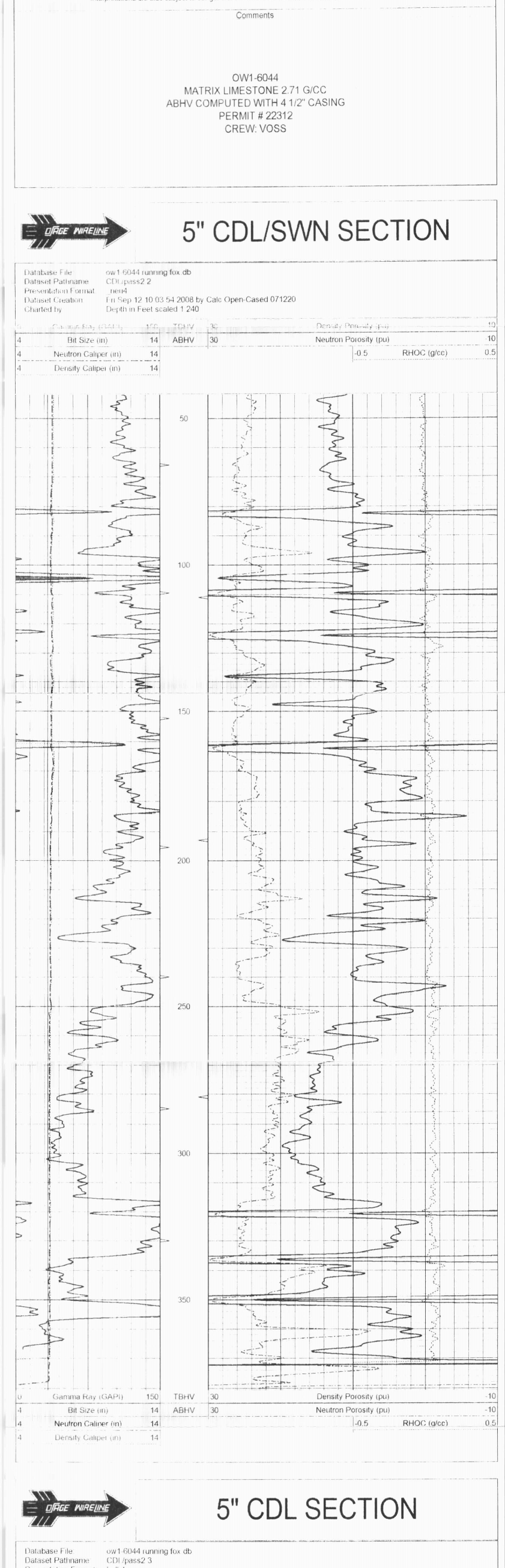

0 Gamma Ray (GAPI) 150 | TBHV | 30 Density Porosity (pu) -10
4 Bit Size (in) 14 | ABHV | 30 Neutron Porosity (pu) -10
4 Neutron Caliper (in) 14 | -0.5 RHOC (g/cc) 0.5
4 Density Caliper (in) 14

5" CDL SECTION

Database File	ow1-6044 running fox.db
Dataset Pathname	CDL/pass2.3
Presentation Format	bulk4
Dataset Creation	Fri Sep 12 10:04:01 2008 by Calc Open-Cased 071220
Charted by	Depth in Feet scaled 1:240

0 Gamma Ray (GAPI) 150 | TBHV | 2 Bulk Density (g/cc) 3
4 Bit Size (in) 14 | ABHV | 30 Density Porosity (pu) -10
4 Density Caliper (in) 14 | -0.5 RHOC (g/cc) 0.5
4 Neutron Caliper (in) 14

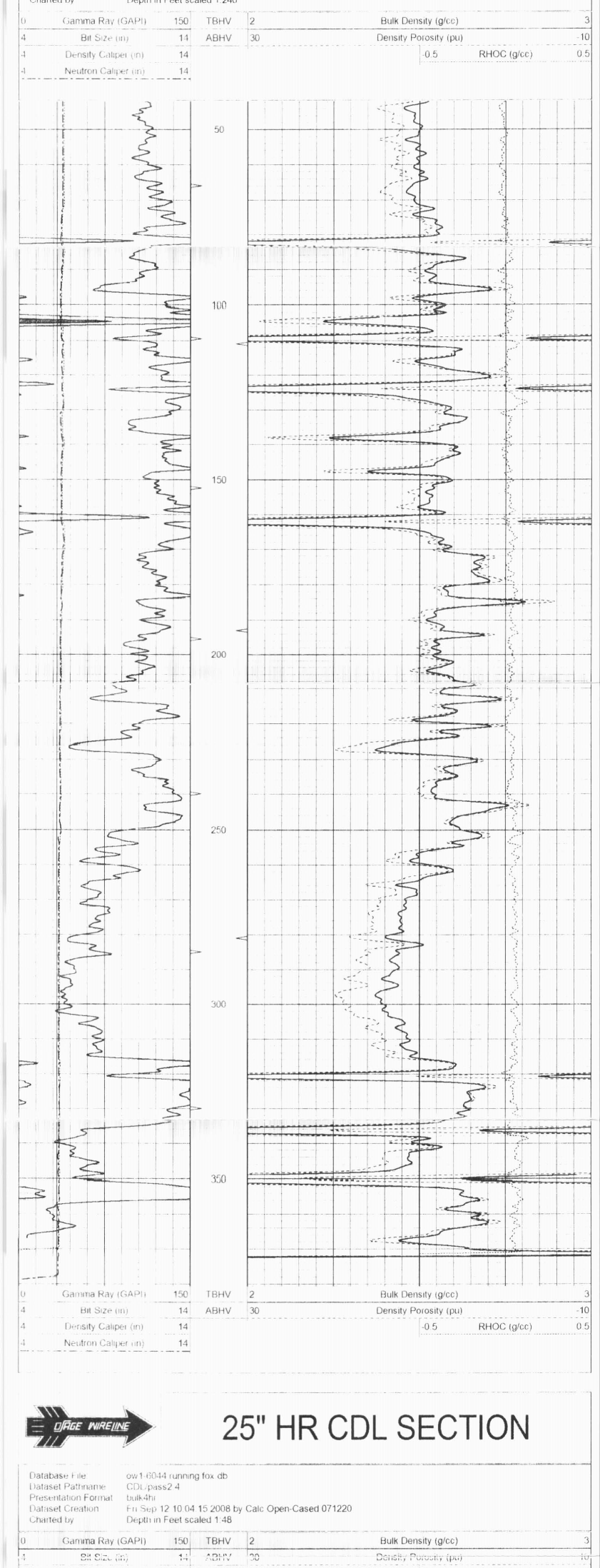

0 Gamma Ray (GAPI) 150 | TBHV | 2 Bulk Density (g/cc) 3
4 Bit Size (in) 14 | ABHV | 30 Density Porosity (pu) -10
4 Density Caliper (in) 14 | -0.5 RHOC (g/cc) 0.5
4 Neutron Caliper (in) 14

25" HR CDL SECTION

Database File	ow1-6044 running fox.db
Dataset Pathname	CDL/pass2.4
Presentation Format	bulk4hr
Dataset Creation	Fri Sep 12 10:04:15 2008 by Calc Open-Cased 071220
Charted by	Depth in Feet scaled 1:48

0 Gamma Ray (GAPI) 150 | TBHV | 2 Bulk Density (g/cc) 3
4 Bit Size (in) 14 | ABHV | 30 Density Porosity (pu) -10
4 Density Caliper (in) 14 | -0.5 RHOC (g/cc) 0.5
4 Neutron Caliper (in) 14

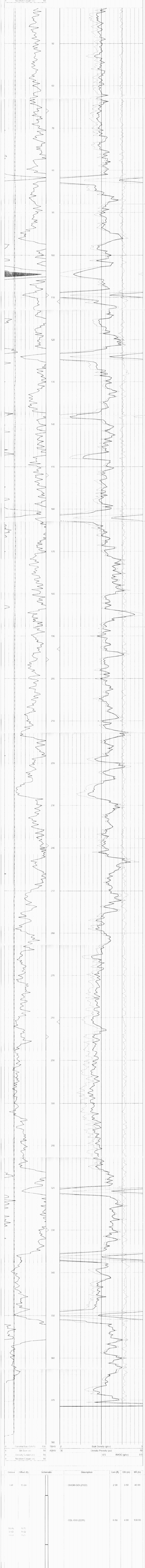

0 Gamma Ray (GAPI) 150 | TBHV | 2 Bulk Density (g/cc) 3
4 Bit Size (in) 14 | ABHV | 30 Density Porosity (pu) -10
4 Density Caliper (in) 14 | -0.5 RHOC (g/cc) 0.5
4 Neutron Caliper (in) 14

Sensor	Offset (ft)	Schematic	Description	Len (ft)	OD (in)	Wt (lb)
GR	15.00		OHGR-GOI (2122)	2.50	3.50	40.00
			CDL-GOI (2226)	6.00	4.00	150.00
DCAL LSD SSD	9.75 9.42 9.21					
			OHNEU-PROBEOP (SWN-3015)	7.75	4.00	120.00
SCAL NEU SWN	2.04 1.65 1.65					

Dataset	ow1-6044 running fox.db: field/well/CDL/pass2.2
Total Length	16.25 ft
Total Weight	310.00 lb
O.D	4.00 in