Company	SCHLUMBERGER
Well	16/7-N-11
Field	SNORRE
County	OFFSHORE NORWAY
Location	60° 42' 0.000" N 2° 27' 0.000" E
Other Services	DSI PEX HRLA HNGS
Permanent Datum	MSL Elev. 0.
Log Measured From	RKB 25. Above Perm. Datum
Drilling Measured From	RKB
Elevation	Elev. 0.
Date	20-Jun-2011
Run Number	ONE
Depth-Driller	1500.
Depth-Logger	1500.
Bottom Log Interval	1500.
Top Log Interval	1000.
Casing-Driller	30.000 @ 1500.
Casing-Logger	30.000 @ 1500.
Bit Size	26.000
Type Fluid in Hole	SEAWATER
Density	1.03
Viscosity	0.
Fluid Loss	0.
Source of Sample	FLOWLINE
Rm @ Meas. Temp.	0.000 @ 0.
Rmf @ Meas. Temp.	0.000 @ 0.
Rmc @ Meas. Temp.	0.000 @ 0.
Rm @ BHT	0.000 @ 0.
Time Since Circulation	0.
Time Since Stop	0.
Max. Recorded Temp.	0.
Equipment Number	0
Location	0
Recorded By	0
Witnessed By	0

THE INFORMATION ON THIS PLOT IS THE PROPERTY OF SCHLUMBERGER. IT MAY BE REPRODUCED IN WHOLE OR IN PART WITHOUT PERMISSION. THE INTERPRETATIONS ARE OPINIONS BASED ON INFERENCES FROM ELECTRICAL OR OTHER MEASUREMENTS AND WE CANNOT, AND DO NOT, GUARANTEE THEIR ACCURACY OR CORRECTNESS. SCHLUMBERGER

SNORRE
WELL 16/7-N-11
OPEN COMPLETION WITH 5" CASING
LARGE SCALE

5" CDL/SWN SECTION

Company	SCHLUMBERGER
Well	16/7-N-11
Field	SNORRE
County	OFFSHORE NORWAY
Location	60° 42' 0.000" N 2° 27' 0.000" E
Other Services	DSI PEX HRLA HNGS
Permanent Datum	MSL Elev. 0.
Log Measured From	RKB 25. Above Perm. Datum
Drilling Measured From	RKB
Elevation	Elev. 0.
Date	20-Jun-2011
Run Number	ONE
Depth-Driller	1500.
Depth-Logger	1500.
Bottom Log Interval	1500.
Top Log Interval	1000.
Casing-Driller	30.000 @ 1500.
Casing-Logger	30.000 @ 1500.
Bit Size	26.000
Type Fluid in Hole	SEAWATER
Density	1.03
Viscosity	0.
Fluid Loss	0.
Source of Sample	FLOWLINE
Rm @ Meas. Temp.	0.000 @ 0.
Rmf @ Meas. Temp.	0.000 @ 0.
Rmc @ Meas. Temp.	0.000 @ 0.
Rm @ BHT	0.000 @ 0.
Time Since Circulation	0.
Time Since Stop	0.
Max. Recorded Temp.	0.
Equipment Number	0
Location	0
Recorded By	0
Witnessed By	0



5" CDL SECTION

Company	SCHLUMBERGER
Well	16/7-N-11
Field	SNORRE
County	OFFSHORE NORWAY
Location	60° 42' 0.000" N 2° 27' 0.000" E
Other Services	DSI PEX HRLA HNGS
Permanent Datum	MSL Elev. 0.
Log Measured From	RKB 25. Above Perm. Datum
Drilling Measured From	RKB
Elevation	Elev. 0.
Date	20-Jun-2011
Run Number	ONE
Depth-Driller	1500.
Depth-Logger	1500.
Bottom Log Interval	1500.
Top Log Interval	1000.
Casing-Driller	30.000 @ 1500.
Casing-Logger	30.000 @ 1500.
Bit Size	26.000
Type Fluid in Hole	SEAWATER
Density	1.03
Viscosity	0.
Fluid Loss	0.
Source of Sample	FLOWLINE
Rm @ Meas. Temp.	0.000 @ 0.
Rmf @ Meas. Temp.	0.000 @ 0.
Rmc @ Meas. Temp.	0.000 @ 0.
Rm @ BHT	0.000 @ 0.
Time Since Circulation	0.
Time Since Stop	0.
Max. Recorded Temp.	0.
Equipment Number	0
Location	0
Recorded By	0
Witnessed By	0



25" HR CDL SECTION

Company	SCHLUMBERGER
Well	16/7-N-11
Field	SNORRE
County	OFFSHORE NORWAY
Location	60° 42' 0.000" N 2° 27' 0.000" E
Other Services	DSI PEX HRLA HNGS
Permanent Datum	MSL Elev. 0.
Log Measured From	RKB 25. Above Perm. Datum
Drilling Measured From	RKB
Elevation	Elev. 0.
Date	20-Jun-2011
Run Number	ONE
Depth-Driller	1500.
Depth-Logger	1500.
Bottom Log Interval	1500.
Top Log Interval	1000.
Casing-Driller	30.000 @ 1500.
Casing-Logger	30.000 @ 1500.
Bit Size	26.000
Type Fluid in Hole	SEAWATER
Density	1.03
Viscosity	0.
Fluid Loss	0.
Source of Sample	FLOWLINE
Rm @ Meas. Temp.	0.000 @ 0.
Rmf @ Meas. Temp.	0.000 @ 0.
Rmc @ Meas. Temp.	0.000 @ 0.
Rm @ BHT	0.000 @ 0.
Time Since Circulation	0.
Time Since Stop	0.
Max. Recorded Temp.	0.
Equipment Number	0
Location	0
Recorded By	0
Witnessed By	0