217-22305

OSAGE WIRELINE

RECEIVED
NOV 03 2008
Mo Oil & Gas Council

HIGH RESOLUTION COMPENSATED DENSITY SIDEWALL NEUTRON LOG

Company	RUNNING FOXES PETROLEUM, INC.
Well	STONER # 12- 7D-1
Field	BUCHANAN-WORDEN
County	VERNON
State	MISSOURI

Company RUNNING FOXES PETROLEUM, INC.

Well STONER # 12- 7D-1 ~~CONFIDENTIAL~~

Field BUCHANAN-WORDEN released 11/03/09

County VERNON State MISSOURI

Location: API # : NA

SE NE NW
1730 FSL & 1070' FWL
SEC 7 TWP 36N RGE 33W

Other Services
DIL

Permanent Datum	GL	Elevation	871'
Log Measured From	GL		
Drilling Measured From	GL		

Elevation
K.B. ---
D.F. ---
G.L. 871'

Date	8-14-08		
Run Number	ONE		
Depth Driller	394'		
Depth Logger	394'		
Bottom Logged Interval	392'		
Top Log Interval	SURFACE		
Casing Driller	7" @ 21'		
Casing Logger	7" @ 21'		
Bit Size	6.25"		
Type Fluid in Hole	WATER		
Density / Viscosity			
pH / Fluid Loss			
Source of Sample			
Rm @ Meas. Temp	>10 @ 80		
Rmf @ Meas. Temp			
Rmc @ Meas. Temp			
Source of Rmf / Rmc			
Rm @ BHT			
Time Circulation Stopped			
Time Logger on Bottom			
Maximum Recorded Temperature			
Equipment Number	OW1		
Location	CLEVELAND OK		
Recorded By	SHELDON TYLER		
Witnessed By	MR. BRATTON		

<<< Fold Here >>>

All interpretations are opinions based on inferences from electrical or other measurements and we cannot and do not guarantee the accuracy or correctness of any interpretation and we shall not, except in the case of gross or willful negligence on our part, be liable or responsible for any loss, costs, damages or expenses incurred or sustained by anyone resulting from any interpretation made by any of our officers, agents or employees. These interpretations are also subject to our general terms and conditions set out in our current Price Schedule.

Comments

OW1-5983
MATRIX LIMESTONE 2.71 G/CC
ABHV COMPUTED WITH 4 1/2" CASING
PERMIT # 22305
CREW: VOSS

5" CDL/SWN SECTION

Database File:	ow1-5983 running fox.db
Dataset Pathname:	CDL/pass2.2
Presentation Format:	_neu4
Dataset Creation:	Thu Aug 14 12:49:32 2008 by Calc Open-Cased 071220
Charted by:	Depth in Feet scaled 1:240

0 Gamma Ray (GAPI) 150 | TBHV | 30 Density Porosity (pu) -10

4 Bit Size (in) 14 | ABHV | 30 Neutron Porosity (pu) -10

4 Neutron Caliper (in) 14 | -0.5 RHOC (g/cc) 0.5

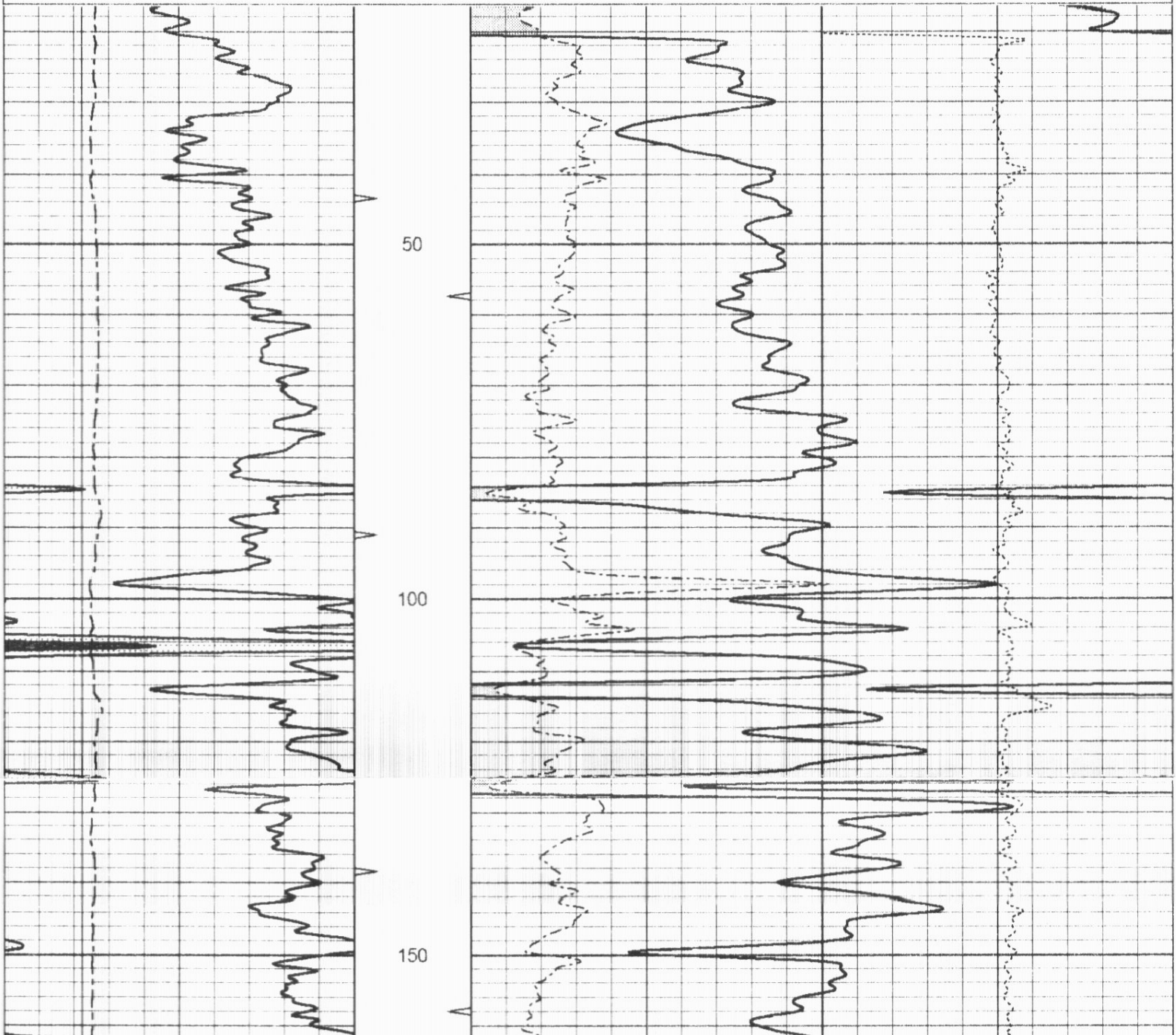

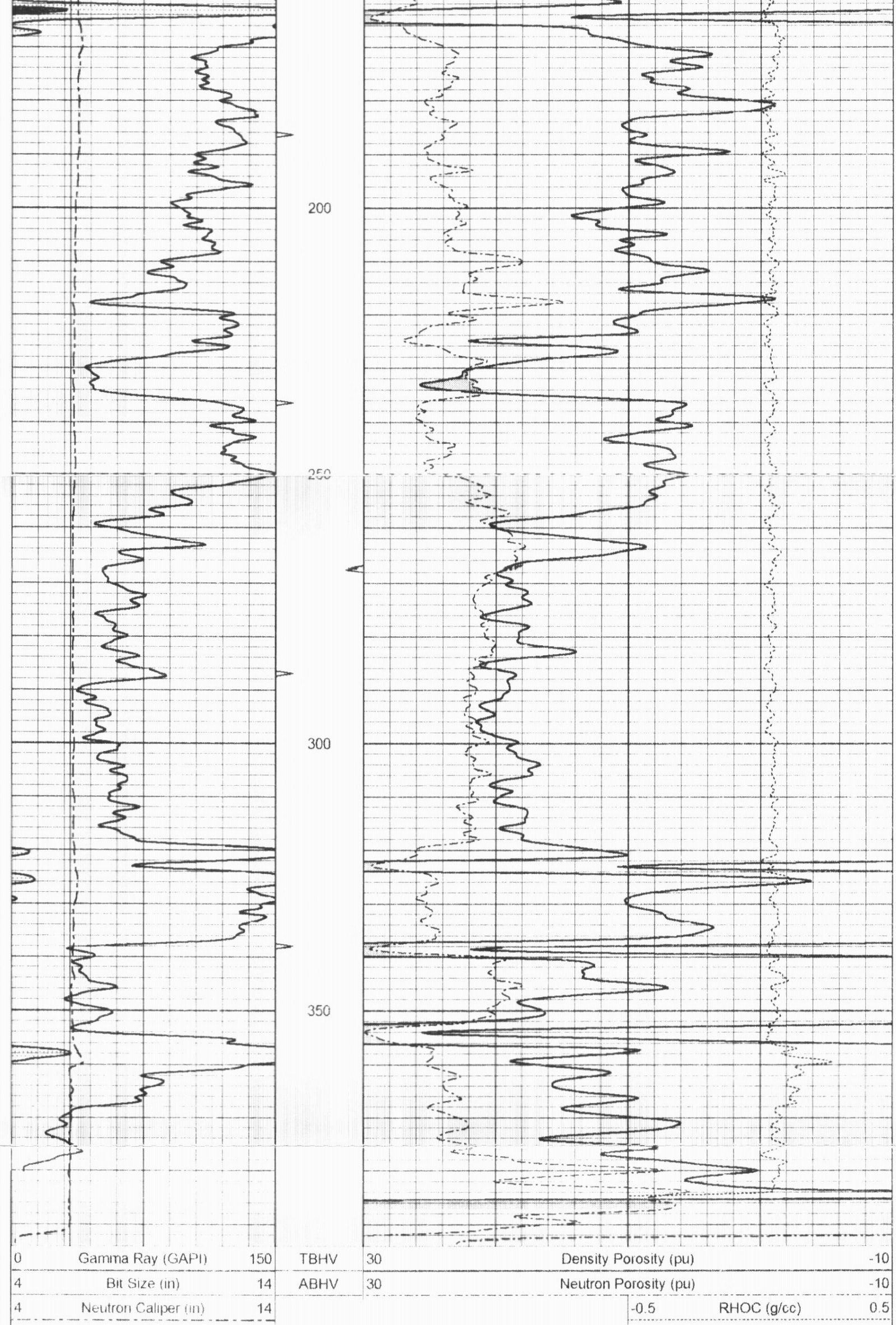

OSAGE WIRELINE

5" CDL SECTION

Database File	ow1-5983 running fox.db
Dataset Pathname	CDL/pass2.3
Presentation Format	bulk4
Dataset Creation	Thu Aug 14 12:50:16 2008 by Calc Open-Cased 071220
Charted by	Depth in Feet scaled 1:240

0	Gamma Ray (GAPI)	150	TBHV	2	Bulk Density (g/cc)	3
4	Bit Size (in)	14	ABHV	30	Density Porosity (pu)	-10
4	Neutron Caliper (in)	14		-0.5	RHOC (g/cc)	0.5

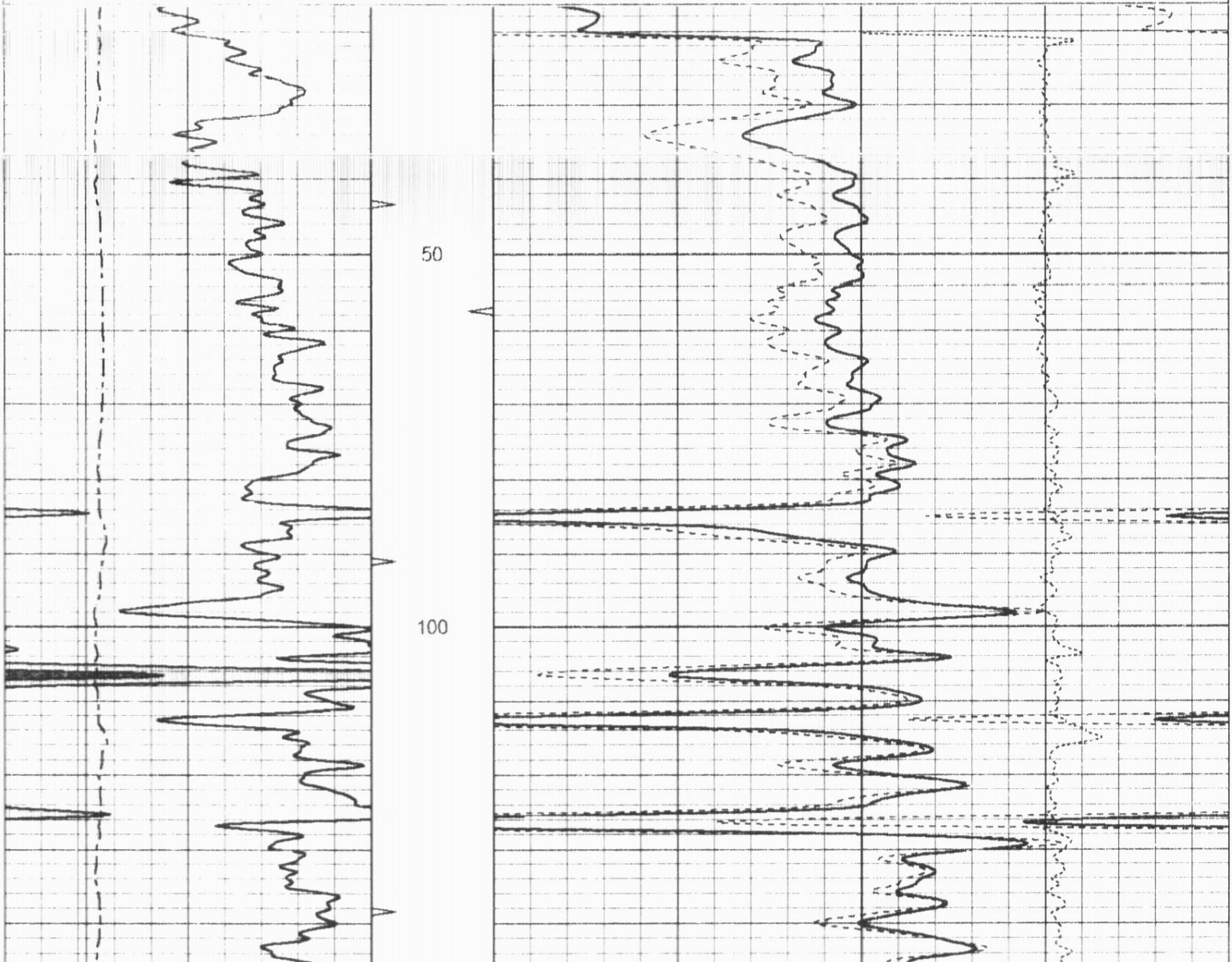

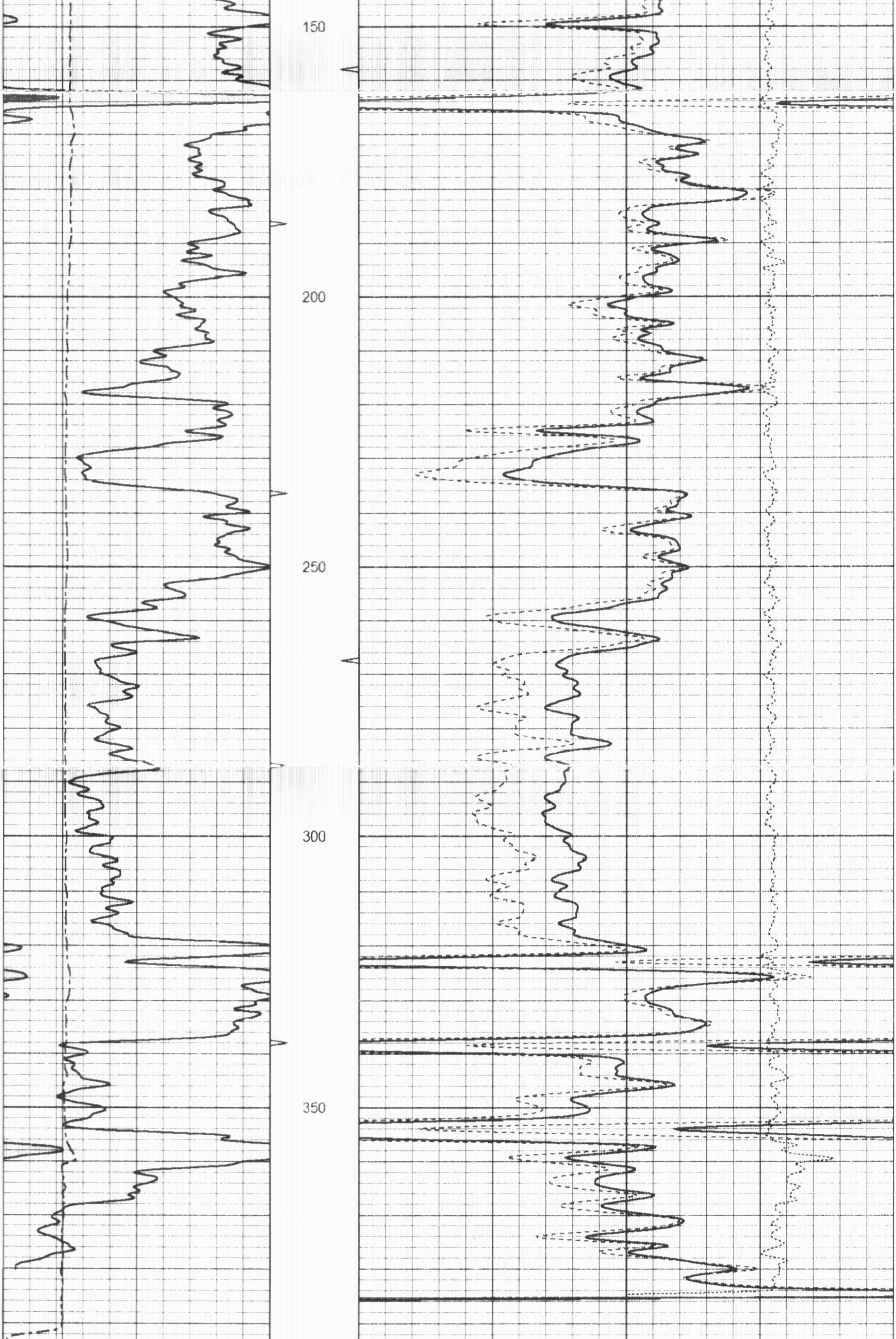

0	Gamma Ray (GAPI)	150	TBHV	2	Bulk Density (g/cc)	3
4	Bit Size (in)	14	ABHV	30	Density Porosity (pu)	-10
4	Neutron Caliper (in)	14		-0.5	RHOC (g/cc)	0.5

OSAGE WIRELINE

25" HR CDL SECTION

Database File:	ow1-5983 running fox.db
Dataset Pathname:	CDL/pass2.4
Presentation Format:	bulk4hr
Dataset Creation:	Thu Aug 14 12:51:06 2008 by Calc Open-Cased 071220
Charted by:	Depth in Feet scaled 1:48

0	Gamma Ray (GAPI)	150	TBHV	2	Bulk Density (g/cc)	3
4	Bit Size (in)	14	ABHV	30	Density Porosity (pu)	-10
4	Neutron Caliper (in)	14		-0.5	RHOC (g/cc)	0.5

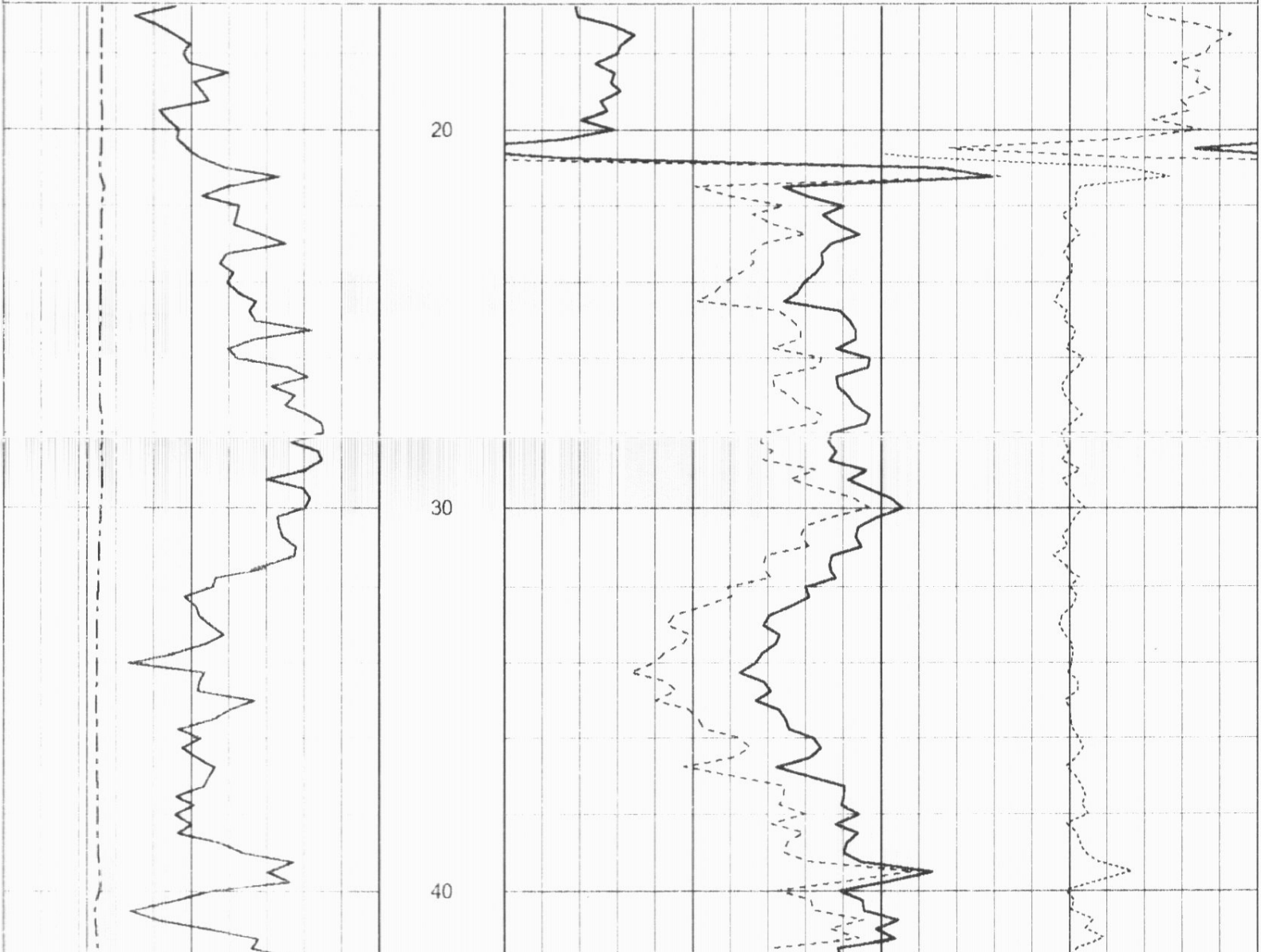

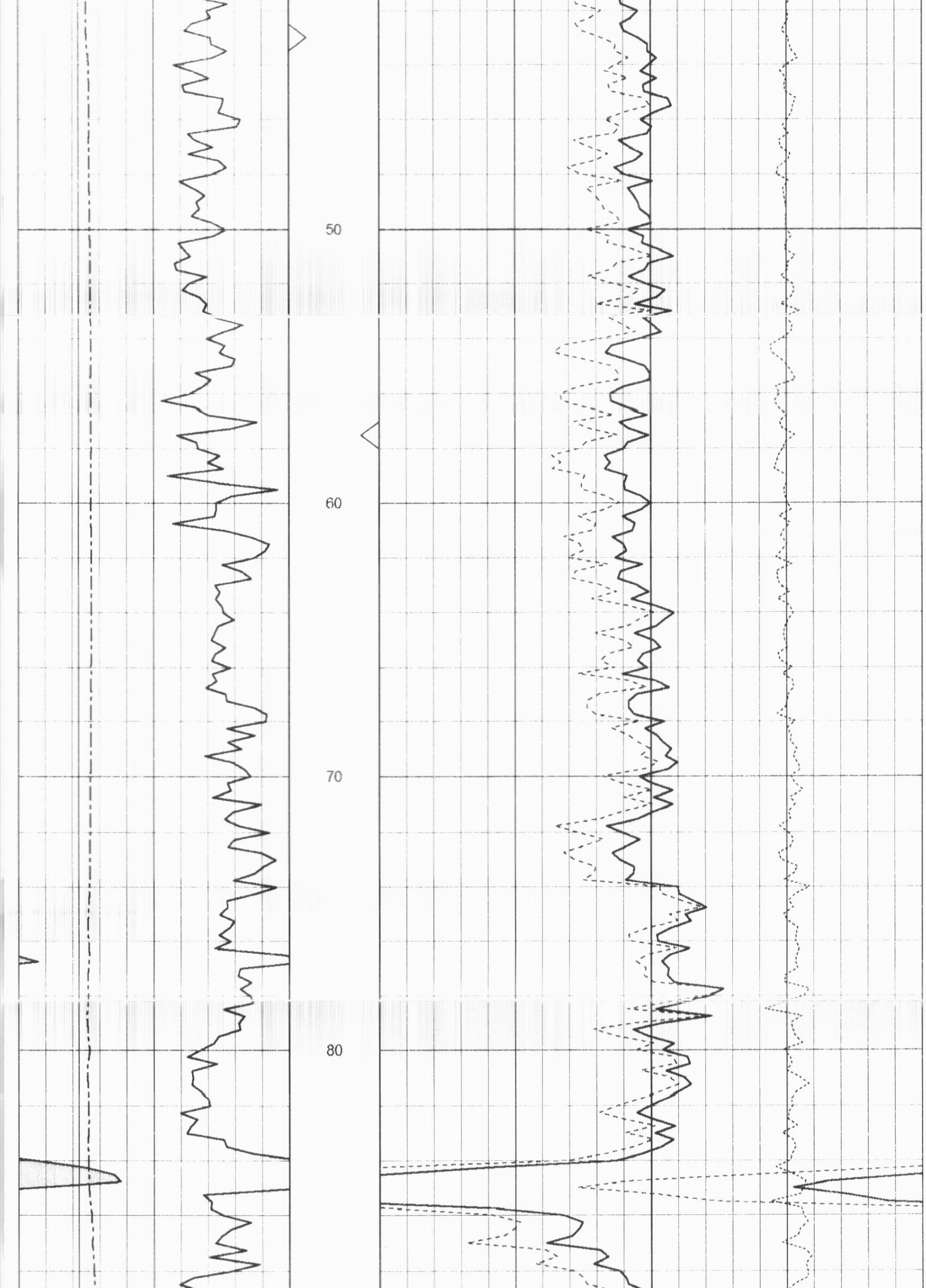

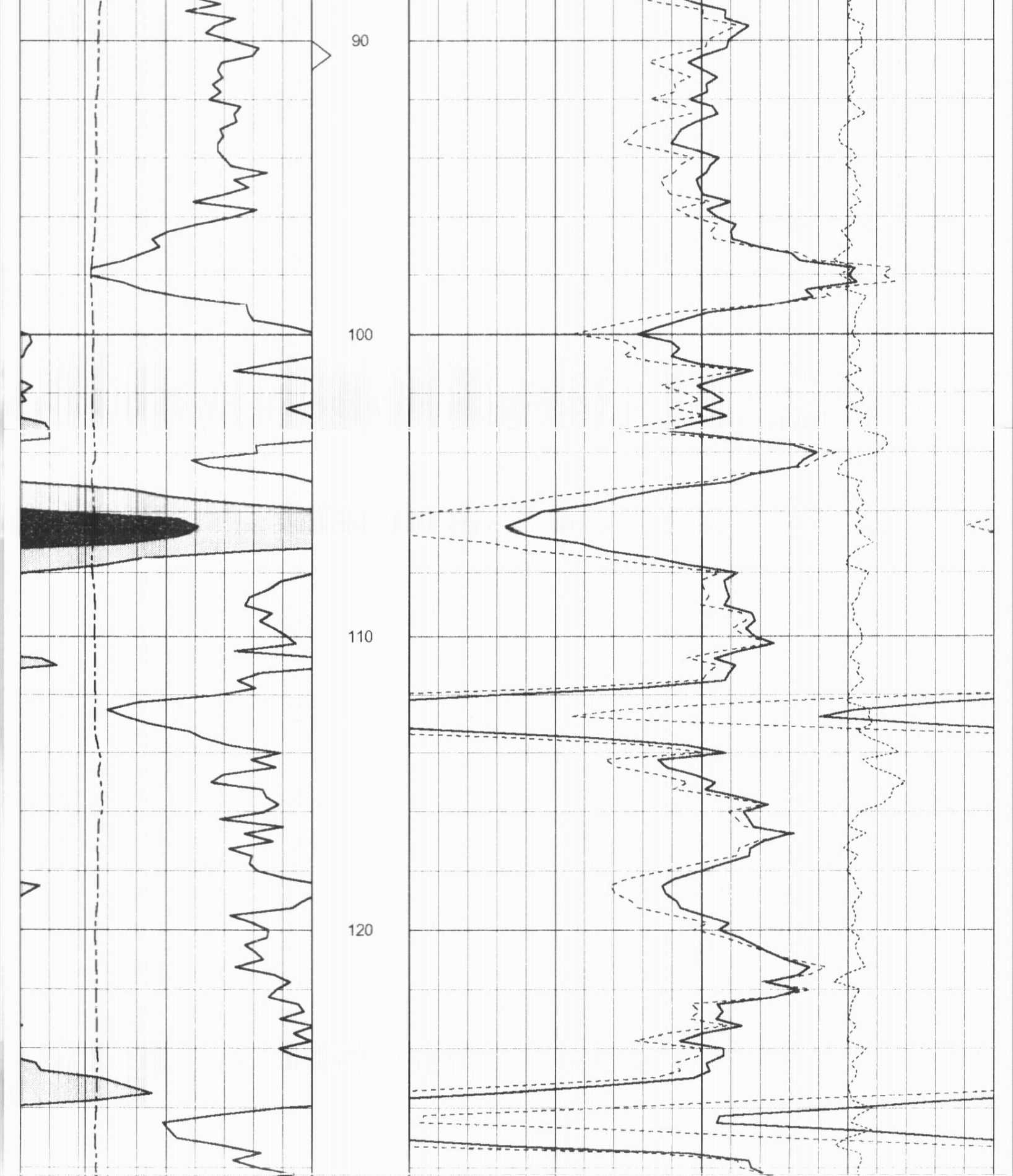

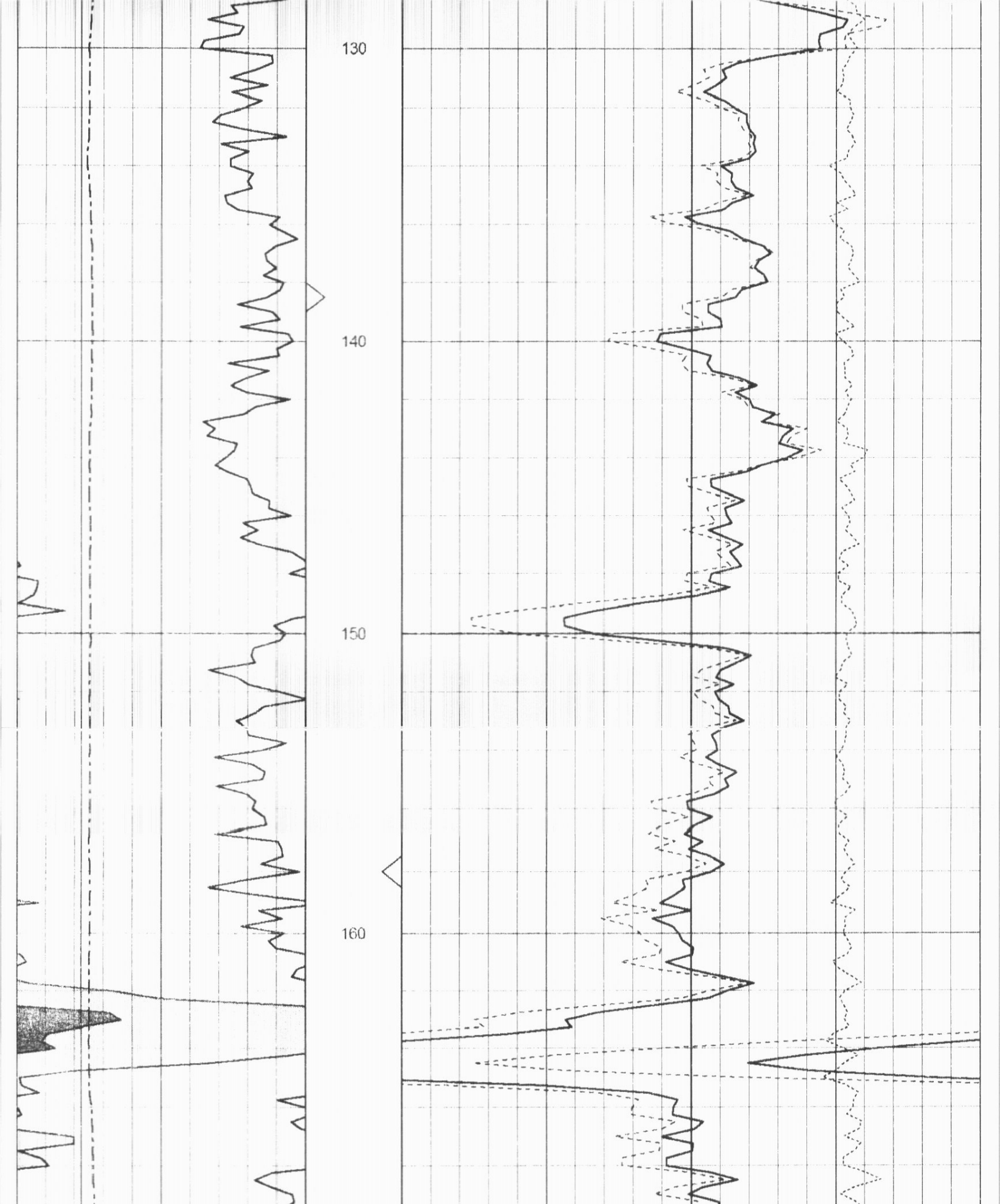

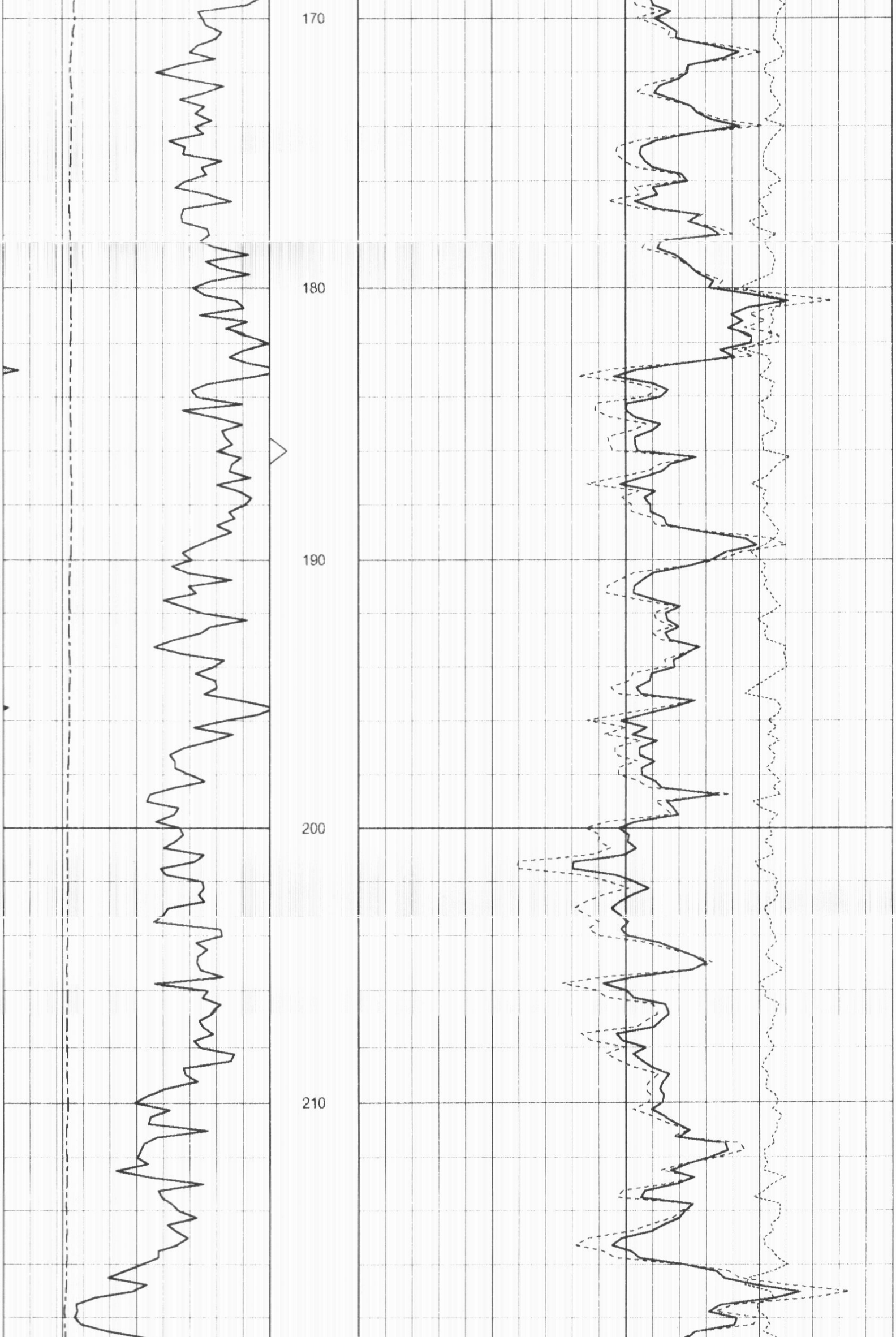

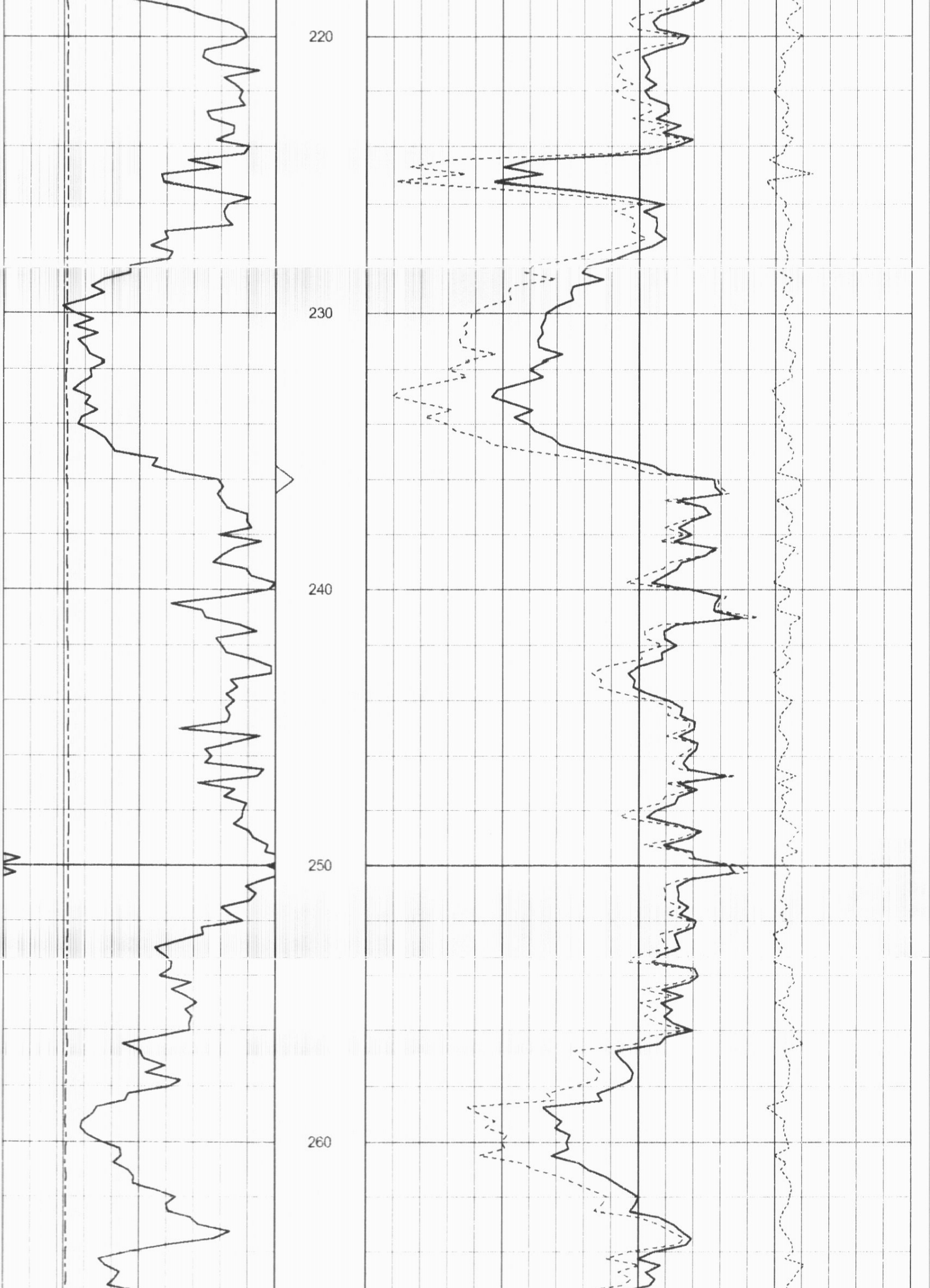

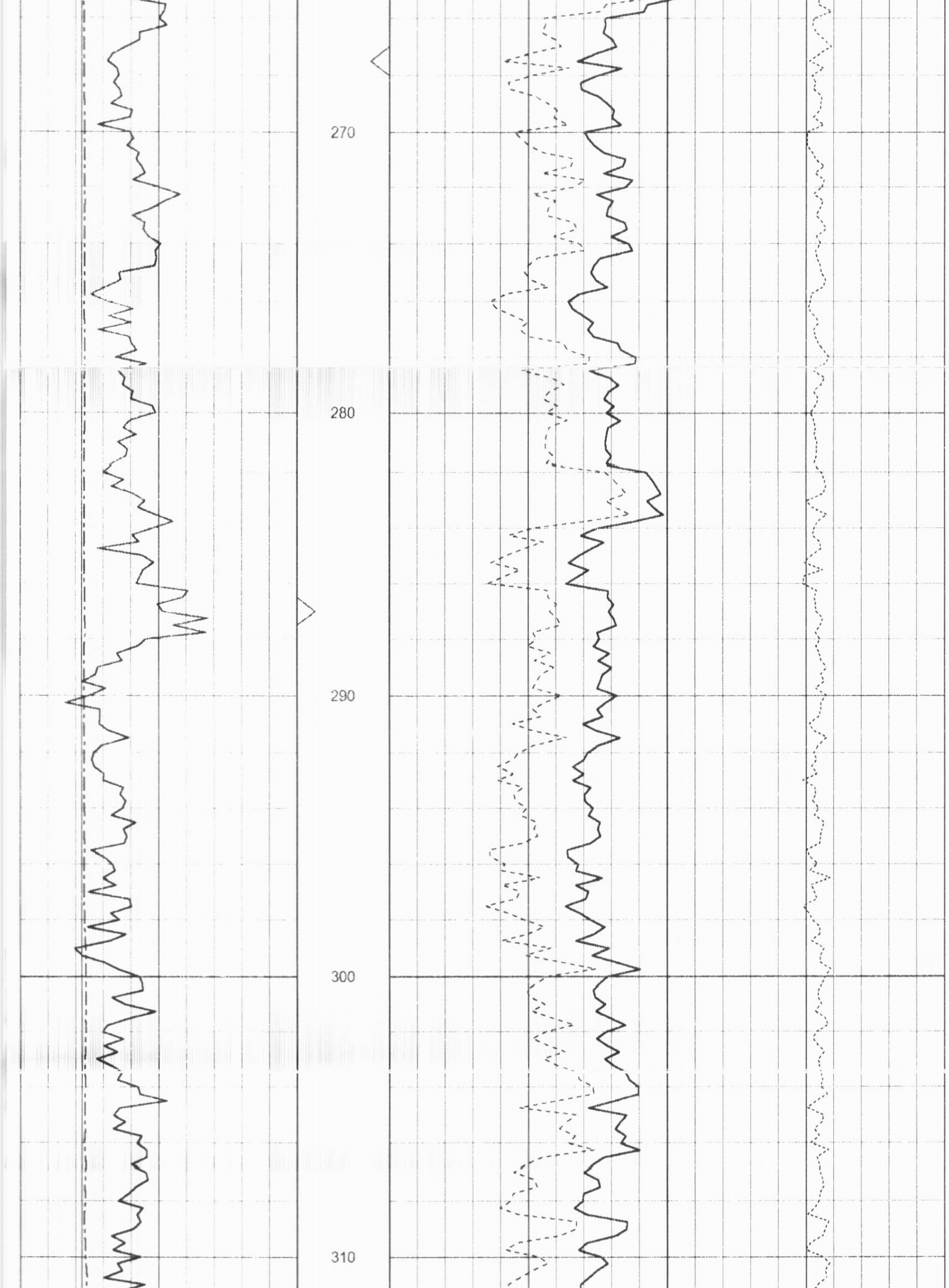

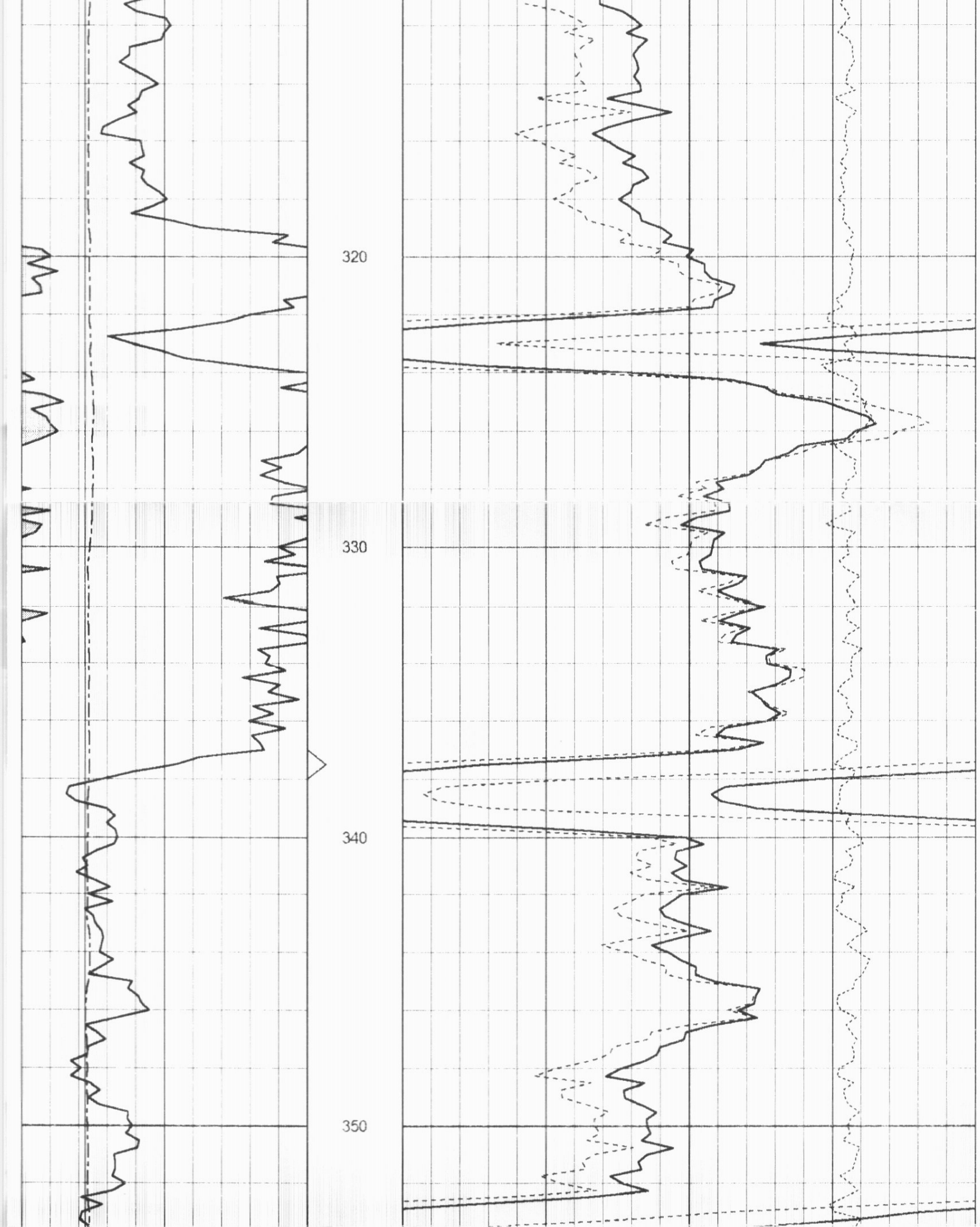

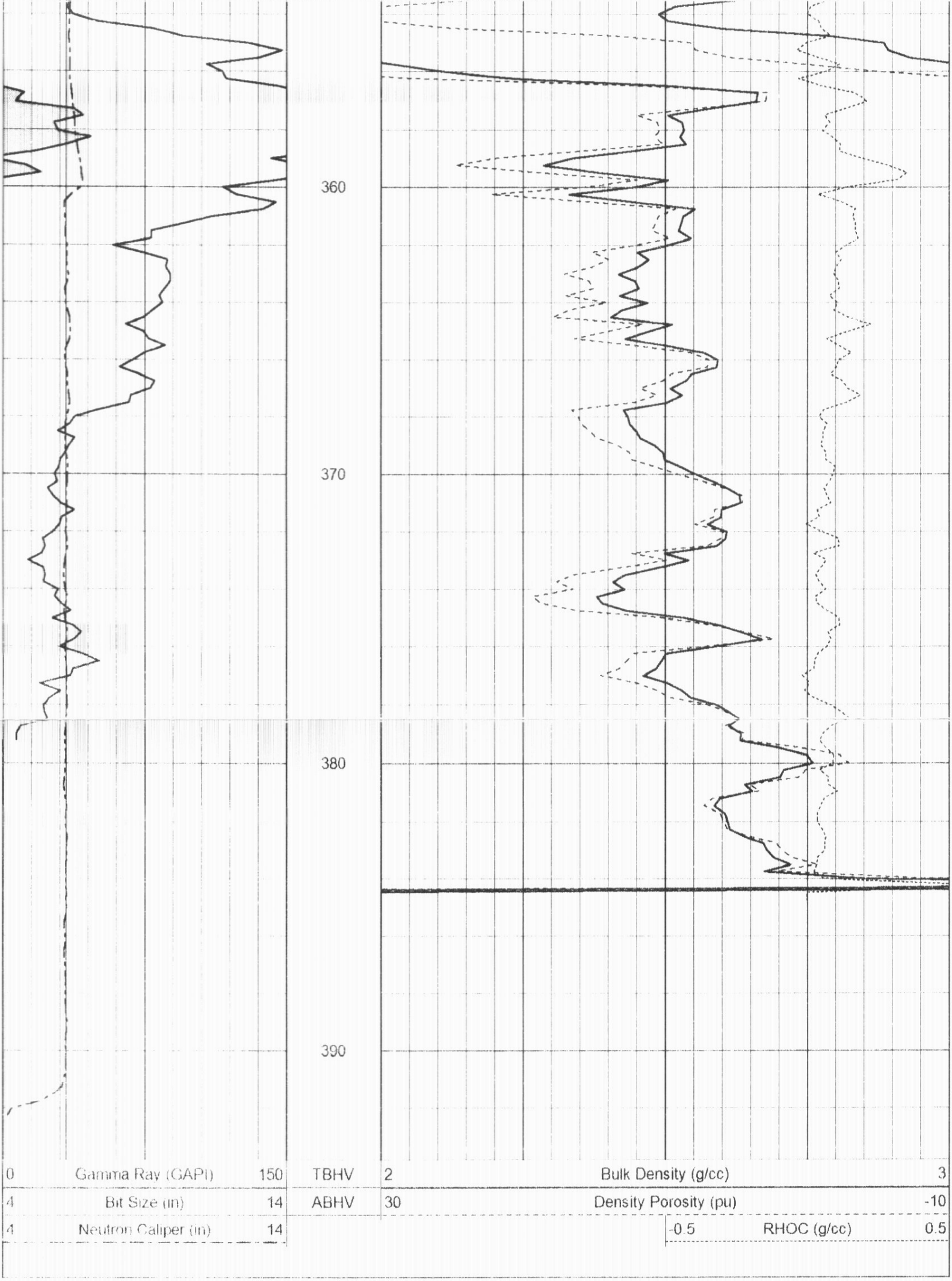

Sensor	Offset (ft)	Schematic	Description	Len (ft)	OD (in)	Wt (lb)
GR	15.00	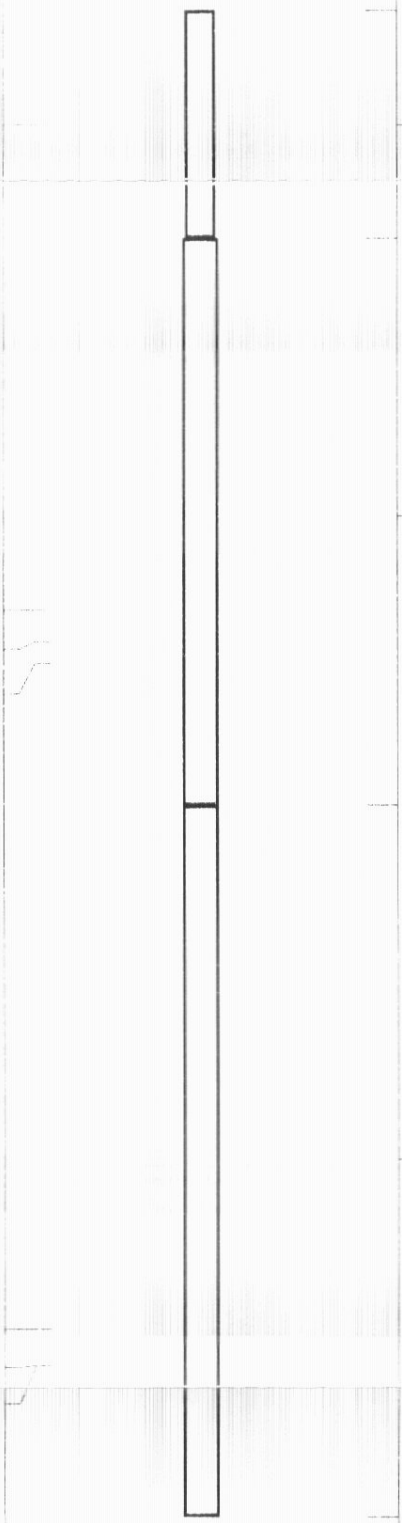	OHGR-GOI (2122)	2.50	3.50	40.00
			CDL-GOI (2226)	6.00	4.00	150.00
DCAL	9.75					
LSD	9.42					
SSD	9.21					
			OHNEU-PROBEOP (SWN-3015)	7.75	4.00	120.00
SCAL	2.04					
NEU	1.65					
SWN	1.65					

Dataset: ow1-5983 running fox.db: field/well/CDL/pass2.3
Total Length: 16.25 ft
Total Weight: 310.00 lb
O.D. 4.00 in