217-22304

HIGH RESOLUTION COMPENSATED DENSITY SIDEWALL NEUTRON LOG

OSAGE WIRELINE

RECEIVED NOV 03 2008 KS Oil & Gas Conservation

CONFIDENTIAL released 11/08/2009

Company	RUNNING FOXES PETROLEUM, INC.
Well	STONER # 11-7C-4
Field	BUCHANAN-WORDEN
County	VERNON
State	MISSOURI

Company RUNNING FOXES PETROLEUM, INC.

Well STONER # 11-7C-4

Field BUCHANAN-WORDEN

County VERNON State MISSOURI

Location: API #: NA

1400' FSL & 1730' FWL

SEC 7 TWP 36N RGE 33W

Other Services: DIL

Permanent Datum	GL	Elevation 849'	Elevation
Log Measured From	GL		D.F. ---
Drilling Measured From	GL		G.L. 849'

Date	7-25-08
Run Number	ONE
Depth Driller	392'
Depth Logger	392'
Bottom Logged Interval	390'
Top Log Interval	SURFACE
Casing Driller	7" @ 21'
Casing Logger	7" @ 21'
Bit Size	6.25"
Type Fluid in Hole	WATER
Density / Viscosity	
pH / Fluid Loss	
Source of Sample	
Rm @ Meas. Temp	9 @ 80
Rmf @ Meas. Temp	
Rmc @ Meas. Temp	
Source of Rmf / Rmc	
Rm @ BHT	
Time Circulation Stopped	
Time Logger on Bottom	
Maximum Recorded Temperature	
Equipment Number	OW1
Location	CLEVELAND, OK
Recorded By	SHELDON TYLER
Witnessed By	MR. BRATTON

<<< Fold Here >>>

All interpretations are opinions based on inferences from electrical or other measurements and we cannot and do not guarantee the accuracy or correctness of any interpretation, and we shall not, except in the case of gross or willful negligence on our part, be liable or responsible for any loss, costs, damages or expenses incurred or sustained by anyone resulting from any interpretation made by any of our officers, agents or employees. These interpretations are also subject to our general terms and conditions set out in our current Price Schedule.

Comments

OW1-5928
MATRIX LIMESTONE 2.71 G/CC
ABHV COMPUTED WITH 4 1/2" CASING
PERMIT # 22304
CREW: VOSS

OSAGE WIRELINE

5" CDL/SWN SECTION

Database File	ow1-5928 running foxes.db
Dataset Pathname	CDL/pass2.3
Presentation Format	_neu4
Dataset Creation	Fri Jul 25 08:29:52 2008 by Calc Open-Cased 071220
Charted by	Depth in Feet scaled 1:240

0	Gamma Ray (GAPI)	150	TBHV	30	Density Porosity (pu)	-10
4	Bit Size (in)	14	ABHV	30	Neutron Porosity (pu)	-10
4	Neutron Caliper (in)	14			-0.5 RHOC (g/cc)	0.5
4	Density Caliper (in)	14				

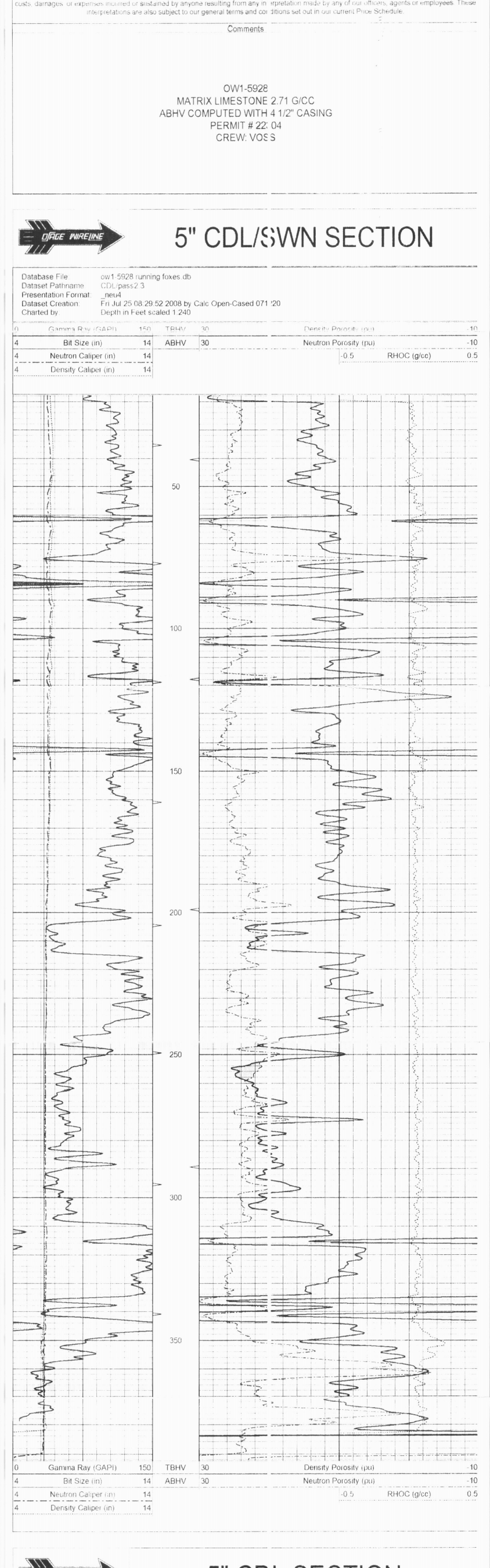

0	Gamma Ray (GAPI)	150	TBHV	30	Density Porosity (pu)	-10
4	Bit Size (in)	14	ABHV	30	Neutron Porosity (pu)	-10
4	Neutron Caliper (in)	14			-0.5 RHOC (g/cc)	0.5
4	Density Caliper (in)	14				

OSAGE WIRELINE

5" CDL SECTION

Database File	ow1-5928 running foxes.db
Dataset Pathname	CDL/pass2.4
Presentation Format	bulk4
Dataset Creation	Fri Jul 25 08:30:11 2008 by Calc Open-Cased 071220
Charted by	Depth in Feet scaled 1:240

0	Gamma Ray (GAPI)	150	TBHV	2	Bulk Density (g/cc)	3
4	Bit Size (in)	14	ABHV	30	Density Porosity (pu)	-10
4	Density Caliper (in)	14			-0.5 RHOC (g/cc)	0.5
4	Neutron Caliper (in)	14				

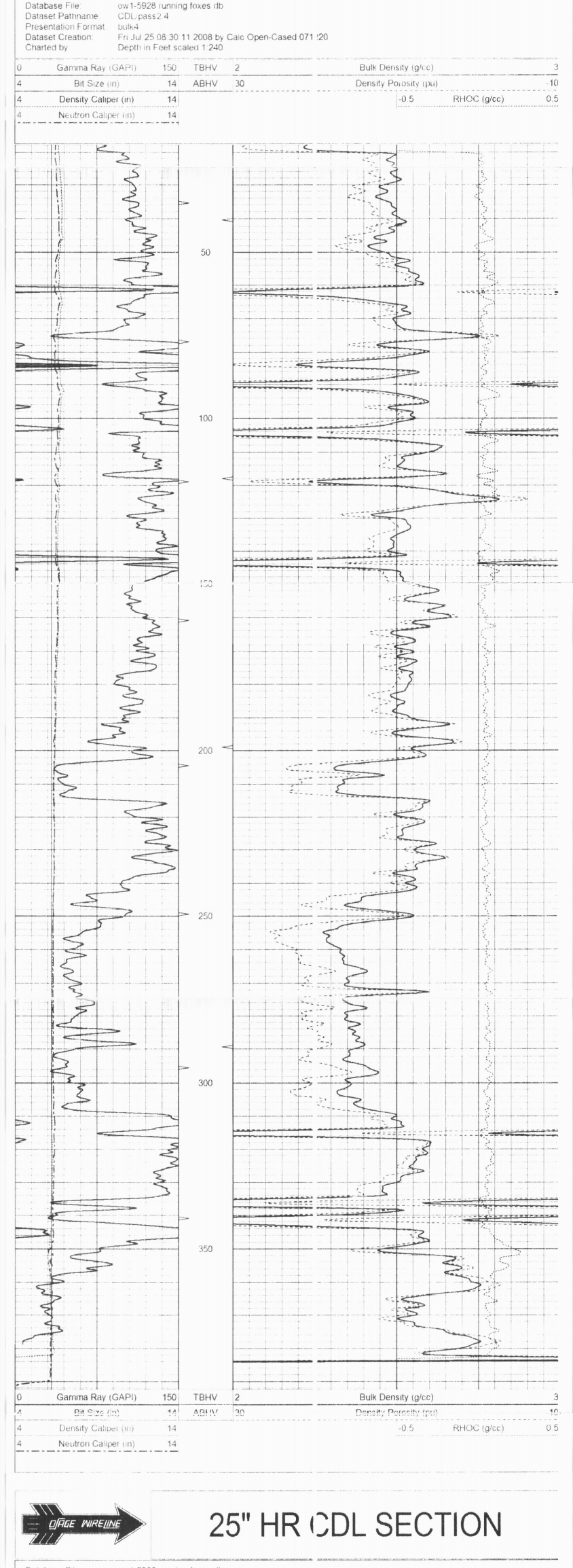

0	Gamma Ray (GAPI)	150	TBHV	2	Bulk Density (g/cc)	3
4	Bit Size (in)	14	ABHV	30	Density Porosity (pu)	-10
4	Density Caliper (in)	14			-0.5 RHOC (g/cc)	0.5
4	Neutron Caliper (in)	14				

OSAGE WIRELINE

25" HR CDL SECTION

Database File	ow1-5928 running foxes.db
Dataset Pathname	CDL/pass2.5
Presentation Format	bulk4hr
Dataset Creation	Fri Jul 25 08:31:13 2008 by Calc Open-Cased 071220
Charted by	Depth in Feet scaled 1:48

0	Gamma Ray (GAPI)	150	TBHV	2	Bulk Density (g/cc)	3
4	Bit Size (in)	14	ABHV	30	Density Porosity (pu)	-10
4	Density Caliper (in)	14			-0.5 RHOC (g/cc)	0.5
4	Neutron Caliper (in)	14				

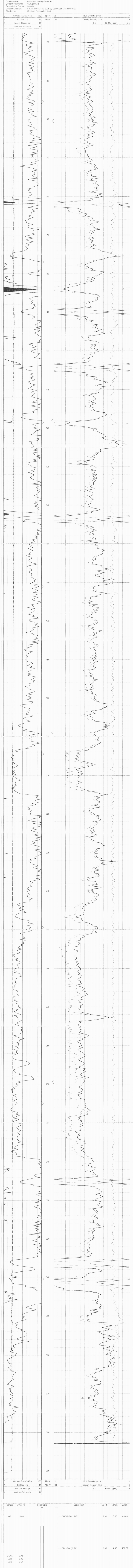

0	Gamma Ray (GAPI)	150	TBHV	2	Bulk Density (g/cc)	3
4	Bit Size (in)	14	ABHV	30	Density Porosity (pu)	-10
4	Density Caliper (in)	14			-0.5 RHOC (g/cc)	0.5
4	Neutron Caliper (in)	14				

Sensor	Offset (ft)	Schematic	Description	Len (ft)	OD (in)	Wt (lb)
GR	15.00		OHGR-GOI (2122)	2.50	3.50	40.00
			CDL-GOI (2126)	6.00	4.00	150.00
DCAL LSD SSD	9.75 9.42 9.21					
			OHNEU-PROBEOP (SWN-3015)	7.75	4.00	120.00
SCAL NEU SWN	2.04 1.65 1.65					

Dataset:	ow1-5928 running foxes.db: field/well/CDL/pass2.4
Total Length:	16.25 ft
Total Weight:	310.00 lb
O.D.	4.00 in