Geology
Long on date.

Company	CHEVRON USA INC
Well	MWF 0862
Field	MAHOGANY
County	RIO BLANCO
State	COLORADO
Location	SEC 26 T1S R97W
Elevation	KB 7000 ft
Date	09/25/08
Run No.	ONE
Depth Driller	2500 ft
Depth Logger	2500 ft
Bottom Log Interval	2500 ft
Top Log Interval	0 ft
Casing Driller	0 ft
Casing Logger	0 ft
Bit Size	7.875 in
Type Fluid	WATER
Density	8.4 lb/gal
Viscosity	27 s
Fluid Loss	NA
Max Rec Temp	77 F
Recorded By	J. CLARK
Witnessed By	J. BOLT

5 INCH LOG POROSITIES MWF 0862 09/25/08

LOG PARAMETERS

MATRIX DENSITY	2.65	DEPTH REFERENCE	KB
MATRIX DT	55.5	DEPTH OFFSET	0 ft
FRESH FLUID DENSITY	1.000	DATUM	7000 ft
FRESH FLUID DT	189.0	DATUM	KB



5 INCH LOG POROSITIES MWF 0862 09/25/08

5 INCH LOG DENSITY MWF 0862 09/25/08

LOG PARAMETERS

MATRIX DENSITY	2.65	DEPTH REFERENCE	KB
MATRIX DT	55.5	DEPTH OFFSET	0 ft
FRESH FLUID DENSITY	1.000	DATUM	7000 ft
FRESH FLUID DT	189.0	DATUM	KB



5 INCH LOG DENSITY MWF 0862 09/25/08

LOG PARAMETERS

MATRIX DENSITY	2.65	DEPTH REFERENCE	KB
MATRIX DT	55.5	DEPTH OFFSET	0 ft
FRESH FLUID DENSITY	1.000	DATUM	7000 ft
FRESH FLUID DT	189.0	DATUM	KB

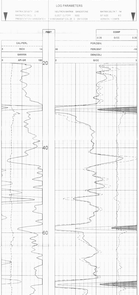

5 INCH LOG DENSITY MWF 0862 09/25/08

LOG PARAMETERS

MATRIX DENSITY	2.65	DEPTH REFERENCE	KB
MATRIX DT	55.5	DEPTH OFFSET	0 ft
FRESH FLUID DENSITY	1.000	DATUM	7000 ft
FRESH FLUID DT	189.0	DATUM	KB



5 INCH LOG DENSITY MWF 0862 09/25/08

25 INCH LOG HIGH-RES DENSITY MWF 0862 09/25/08

LOG PARAMETERS

MATRIX DENSITY	2.65	DEPTH REFERENCE	KB
MATRIX DT	55.5	DEPTH OFFSET	0 ft
FRESH FLUID DENSITY	1.000	DATUM	7000 ft
FRESH FLUID DT	189.0	DATUM	KB

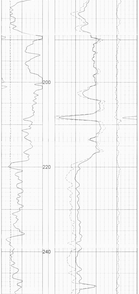

25 INCH LOG HIGH-RES DENSITY MWF 0862 09/25/08

LOG PARAMETERS

MATRIX DENSITY	2.65	DEPTH REFERENCE	KB
MATRIX DT	55.5	DEPTH OFFSET	0 ft
FRESH FLUID DENSITY	1.000	DATUM	7000 ft
FRESH FLUID DT	189.0	DATUM	KB



25 INCH LOG HIGH-RES DENSITY MWF 0862 09/25/08