GeoTrac
GEOPHYSICAL SERVICES
MAGELLAN RESOURCES

GRP OBS 02
COMPENSATED DENSITY LOG
SEC. 1 - 12N
Schnur 66-08SR

DATE: 07/07/08
SCALE: 1" = 20'
FILE: 07-07-08 GRP OBS 02

DENSITY PORTION OF THIS LOG IS CALIBRATED TO THE ACCEPTED API STANDARD

5 INCH LOG, POROSITIES GRP OBS 02 07/07/08

LOG PARAMETERS

SNTRX GEOMTY : 2.65	NEUTRON MATRIX : SANDSTONE	MATRIX DELTA T : 54	
MNDPNT(SCALE) : 0	FLUID DENSITY : 1000	BIT SIZE : 6.50	
PRESENT FLUID IN WELLBORE = 1	H.W.DENSITY NEL PORS = 1.000	DENSION = 1.5MPB	

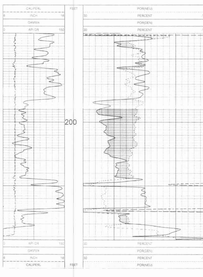

5 INCH LOG, POROSITIES GRP OBS 02 07/07/08

LOG PARAMETERS

SNTRX GEOMTY : 2.65	NEUTRON MATRIX : SANDSTONE	MATRIX DELTA T : 54	
MNDPNT(SCALE) : 0	FLUID DENSITY : 1000	BIT SIZE : 6.50	
PRESENT FLUID IN WELLBORE = 1	H.W.DENSITY NEL PORS = 1.000	DENSION = 1.5MPB	

5 INCH LOG, DENSITY GRP OBS 02 07/07/08

LOG PARAMETERS

SNTRX GEOMTY : 2.65	NEUTRON MATRIX : SANDSTONE	MATRIX DELTA T : 54	
MNDPNT(SCALE) : 0	FLUID DENSITY : 1000	BIT SIZE : 6.50	
PRESENT FLUID IN WELLBORE = 1	H.W.DENSITY CSG,CEM, & B 2.65G/CC/M	DENSION = 1.5MPB	

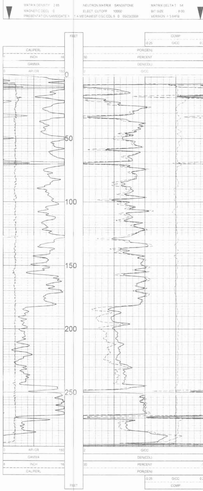

5 INCH LOG, DENSITY GRP OBS 02 07/07/08

LOG PARAMETERS

SNTRX GEOMTY : 2.65	NEUTRON MATRIX : SANDSTONE	MATRIX DELTA T : 54	
MNDPNT(SCALE) : 0	FLUID DENSITY : 1000	BIT SIZE : 6.50	
PRESENT FLUID IN WELLBORE = 1	H.W.DENSITY CSG,CEM, & B 2.65G/CC/M	DENSION = 1.5MPB	

25 INCH LOG, HIGH RES. DENSITY GRP OBS 02 07/07/08

LOG PARAMETERS

SNTRX GEOMTY : 2.65	NEUTRON MATRIX : SANDSTONE	MATRIX DELTA T : 54	
MNDPNT(SCALE) : 0	FLUID DENSITY : 1000	BIT SIZE : 6.50	
PRESENT FLUID IN WELLBORE = 1	H.W.DENSITY CSG,CEM, & B 2.65G/CC/M	DENSION = 1.5MPB	

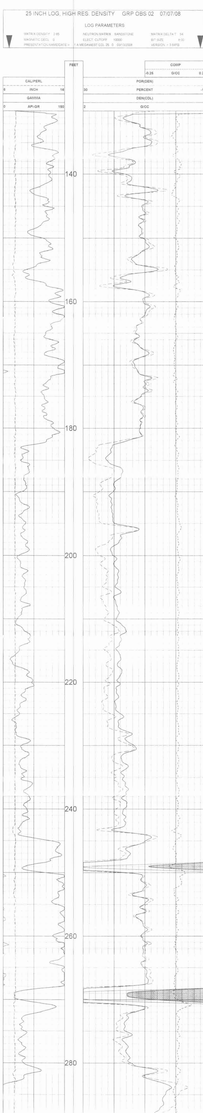

25 INCH LOG, HIGH RES. DENSITY GRP OBS 02 07/07/08