Baker Hughes INTEQ

Company:	CONTINENTAL RESOURCES, INC.
Well:	W. JOHNSON # 14
Field:	WILDCAT
Location:	SEC. 1 T. 16 S. R. 19 E.
County:	LINN
State:	KANSAS
Date:	07/05/08
Time:	11:00
Operator:	R. SCHMIDT
Logging Engineer:	D. HOLLOWAY
Unit Number:	3
Depth Reference:	KB
Elevation:	1,000
Log Interval:	0 - 320
Log Type:	5 INCH LOG POROSITIES
Log Type:	5 INCH LOG DENSITY
Log Type:	25 INCH LOG HIGH RES DENSITY

5 INCH LOG POROSITIES W. JOHNSON # 14 07/05/08

LOG PARAMETERS

DEPTH SCALE: 1:20		DEPTH SCALE: 1:20	
DEPTH SHIFT: 0 FT.		DEPTH SHIFT: 0 FT.	
DATA SOURCE: DEPTH		DATA SOURCE: DEPTH	
DATA FILE: 5 INCH		DATA FILE: 5 INCH	



5 INCH LOG POROSITIES W. JOHNSON # 14 07/05/08

LOG PARAMETERS

DEPTH SCALE: 1:20		DEPTH SCALE: 1:20	
DEPTH SHIFT: 0 FT.		DEPTH SHIFT: 0 FT.	
DATA SOURCE: DEPTH		DATA SOURCE: DEPTH	
DATA FILE: 5 INCH		DATA FILE: 5 INCH	



5 INCH LOG DENSITY W. JOHNSON # 14 07/05/08

LOG PARAMETERS

DEPTH SCALE: 1:20		DEPTH SCALE: 1:20	
DEPTH SHIFT: 0 FT.		DEPTH SHIFT: 0 FT.	
DATA SOURCE: DEPTH		DATA SOURCE: DEPTH	
DATA FILE: 5 INCH		DATA FILE: 5 INCH	

5 INCH LOG DENSITY W. JOHNSON # 14 07/05/08

LOG PARAMETERS

DEPTH SCALE: 1:20		DEPTH SCALE: 1:20	
DEPTH SHIFT: 0 FT.		DEPTH SHIFT: 0 FT.	
DATA SOURCE: DEPTH		DATA SOURCE: DEPTH	
DATA FILE: 5 INCH		DATA FILE: 5 INCH	

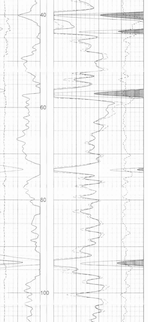

25 INCH LOG HIGH RES DENSITY W. JOHNSON # 14 07/05/08

LOG PARAMETERS

DEPTH SCALE: 1:20		DEPTH SCALE: 1:20	
DEPTH SHIFT: 0 FT.		DEPTH SHIFT: 0 FT.	
DATA SOURCE: DEPTH		DATA SOURCE: DEPTH	
DATA FILE: 25 INCH		DATA FILE: 25 INCH	

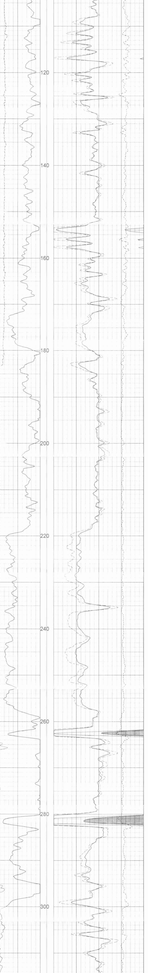

25 INCH LOG HIGH RES DENSITY W. JOHNSON # 14 07/05/08

LOG PARAMETERS

DEPTH SCALE: 1:20		DEPTH SCALE: 1:20	
DEPTH SHIFT: 0 FT.		DEPTH SHIFT: 0 FT.	
DATA SOURCE: DEPTH		DATA SOURCE: DEPTH	
DATA FILE: 25 INCH		DATA FILE: 25 INCH	