1)	5 INCH LOG, POROSITIES G.ORTLIP # 1 05/22/08
2)	5 INCH LOG, DENSITY G.ORTLIP # 1 05/22/08
3)	25 INCH LOG, HIGH RES. DENSITY G.ORTLIP # 1 05/22/08

Quitman Drilling

G.ORTLIP # 1

CORPORATED DENSITY LOG

Quitman County, Georgia

Date	05/22/08
Time	11:00
Depth	0
Speed	0
Tension	0
Mud Wt.	0
Mud Vis.	0
Mud Loss	0
Pump Pressure	0
Pump Strokes	0
Bit Hours	0
Bit Footage	0
Bit Number	0
Bit Size	0
Bit Type	0
Hole Angle	0
Hole Azimuth	0
Mud Type	0
Mud Wt.	0
Mud Vis.	0
Mud Loss	0
Pump Pressure	0
Pump Strokes	0
Bit Hours	0
Bit Footage	0
Bit Number	0
Bit Size	0
Bit Type	0
Hole Angle	0
Hole Azimuth	0
Mud Type	0

5 INCH LOG, POROSITIES G.ORTLIP # 1 05/22/08

LOG PARAMETERS

NEUTRON MATRIX SANDSTONE
SURF. CASING 200
DRILLER'S DEPTH 0
PRESENT FLUID IN HOLE WATER
MATRIX DELTA-T 54
MT.NOR. 8.25
SIGMA-N 1.5448
SIGMA-F 0.0000



5 INCH LOG, DENSITY G.ORTLIP # 1 05/22/08

LOG PARAMETERS

NEUTRON MATRIX SANDSTONE
SURF. CASING 200
DRILLER'S DEPTH 0
PRESENT FLUID IN HOLE WATER
MATRIX DELTA-T 54
MT.NOR. 8.25
SIGMA-N 1.5448
SIGMA-F 0.0000

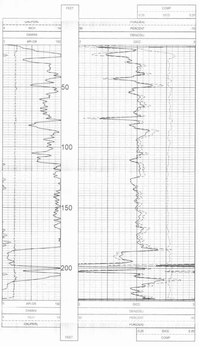

25 INCH LOG, HIGH RES. DENSITY G.ORTLIP # 1 05/22/08

LOG PARAMETERS
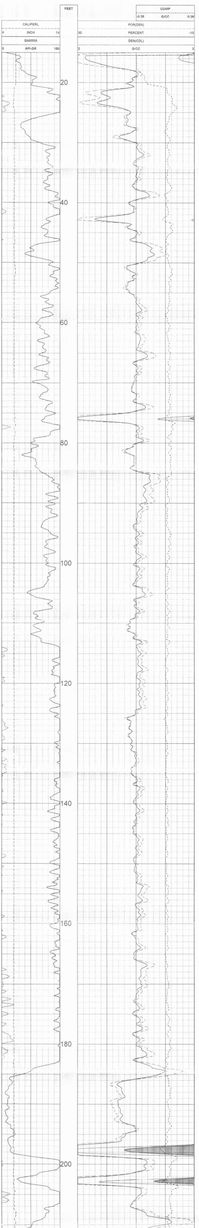
NEUTRON MATRIX SANDSTONE
SURF. CASING 200
DRILLER'S DEPTH 0
PRESENT FLUID IN HOLE WATER
MATRIX DELTA-T 54
MT.NOR. 8.25
SIGMA-N 1.5448
SIGMA-F 0.0000