Geologs

INTERNATIONAL OIL CORPORATION

MASHEIKA # 10

SHEET 1 OF 1

COMPANY	INTERNATIONAL OIL CORPORATION
WELL	MASHEIKA # 10
FIELD	MASHEIKA
COUNTY	
STATE	
LOCATION	
API NO.	
SECTION	
TOWNSHIP	
RANGE	
PERMANENT DATUM	GROUND LEVEL
LOG MEASURED FROM	KELLY BUSHING
DRILLING MEASURED FROM	KELLY BUSHING
ELEVATION	GL 0 KB 0 DF 0
DATE	04/14/08
RUN NO.	ONE
DEPTH-DRILLER	300
DEPTH-LOGGER	300
BTM LOG INTERVAL	300
TOP LOG INTERVAL	0
CASING-DRILLER	0 @ 0
CASING-LOGGER	0
BIT SIZE	0
TYPE FLUID IN HOLE	
DENSITY / VISCOSITY	
PH / FLUID LOSS	
SOURCE OF SAMPLE	
RM @ MEAS. TEMP.	
RMF @ MEAS. TEMP.	
RMC @ MEAS. TEMP.	
SOURCE RMF / RMC	
RM @ BHT	
MAX. REC. TEMP.	
EQUIP. LOCATION	
RECORDED BY	
WITNESSED BY	

5 INCH LOG: POROSITIES MASHEIKA # 10 04/14/08

LOG PARAMETERS

METER DENSITY	2.65	NEUTRON MATRIX	SANDSTONE	DATUM DELAY	50
PERMEABILITY	ON	NEUTRON DENSITY	2.65	DATUM	0
		FLUID DENSITY	1.000		



5 INCH LOG: POROSITIES MASHEIKA # 10 04/14/08

LOG PARAMETERS

METER DENSITY	2.65	NEUTRON MATRIX	SANDSTONE	DATUM DELAY	50
PERMEABILITY	ON	NEUTRON DENSITY	2.65	DATUM	0
		FLUID DENSITY	1.000		

5 INCH LOG: DENSITY MASHEIKA # 10 04/14/08

LOG PARAMETERS

METER DENSITY	2.65	NEUTRON MATRIX	SANDSTONE	DATUM DELAY	50
PERMEABILITY	ON	NEUTRON DENSITY	2.65	DATUM	0
		FLUID DENSITY	1.000		

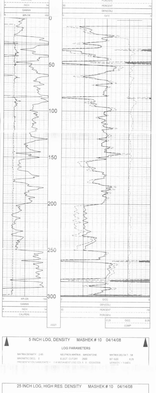

5 INCH LOG: DENSITY MASHEIKA # 10 04/14/08

LOG PARAMETERS

METER DENSITY	2.65	NEUTRON MATRIX	SANDSTONE	DATUM DELAY	50
PERMEABILITY	ON	NEUTRON DENSITY	2.65	DATUM	0
		FLUID DENSITY	1.000		

25 INCH LOG: HIGH RES. DENSITY MASHEIKA # 10 04/14/08

LOG PARAMETERS

METER DENSITY	2.65	NEUTRON MATRIX	SANDSTONE	DATUM DELAY	50
PERMEABILITY	ON	NEUTRON DENSITY	2.65	DATUM	0
		FLUID DENSITY	1.000		

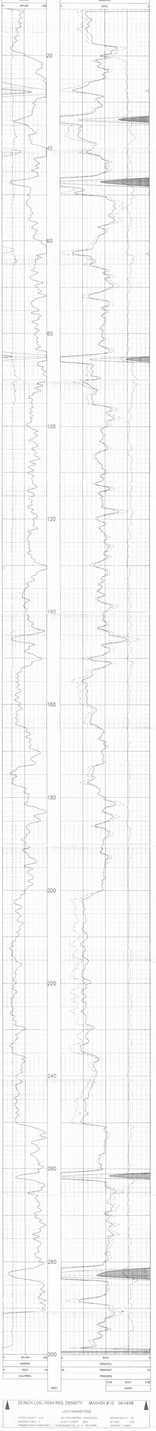

25 INCH LOG: HIGH RES. DENSITY MASHEIKA # 10 04/14/08

LOG PARAMETERS

METER DENSITY	2.65	NEUTRON MATRIX	SANDSTONE	DATUM DELAY	50
PERMEABILITY	ON	NEUTRON DENSITY	2.65	DATUM	0
		FLUID DENSITY	1.000		