Company	Chevron U.S.A. Inc.
Well	Chevron Gulf of Mexico Inc.
Field	Green Canyon Block 205
County	
State	Offshore Louisiana
Other Services	
Permanent Datum	Mean Sea Level
Elevation	0 ft.
Log Measured From	Rotary Table
Drilling Measured From	Rotary Table
Elevation	3 ft.
Date	1-Jan-2000
Run Number	ONE
Depth Driller	9000 ft.
Depth Logger	9000 ft.
Bottom Logged Interval	9000 ft.
Top Logged Interval	3000 ft.
Casing Driller Size	20 in. @ 3000 ft.
Casing Logger Size	20 in. @ 3000 ft.
Bit Size	17.5 in.
Type Fluid in Hole	Seawater
Density	8.6 lb/gal
Viscosity	35 s
Fluid Loss	10 cc
Source of Sample	Flowline
Rm @ Measured Temp	0.1 @ 80 F
Rmf @ Measured Temp	0.1 @ 80 F
Rmc @ Measured Temp	0.1 @ 80 F
Rm @ BHT	0.1 @ 200 F
Time Since Circulation	24 hrs.
Time Since Stop	1 hr.
Max Recorded Temp	200 F
Equipment Location	Offshore
Recorded By	Smith
Witnessed By	Jones

Schlumberger

ARRAY INDUCTION IMAGER
ARRAY SONIC
MICRO CYLINDRICAL RESISTIVITY
GAMMA RAY
CDL
CDN
HIGH RESOLUTION CDL
HIGH RESOLUTION CDN
MICRO SPHERICALLY FOCUSED RESISTIVITY
PRESSURE
SAMPLE

Schlumberger makes no representations or warranties, express or implied, with respect to the accuracy, completeness, or suitability for any purpose of the information contained herein. Any interpretation, research, analysis, recommendation, or other data furnished by Schlumberger at the request of, or for the use of, the customer is based on information derived from its own investigation or direct from the customer, and Schlumberger makes no representations or warranties, express or implied, as to the accuracy, completeness, or suitability of such interpretation, research, analysis, recommendation, or other data. Schlumberger shall not be liable or responsible for any loss, costs, damages or expenses incurred or sustained by anyone resulting from any interpretation made by any of its officers, agents or employees. These interpretations are also subject to our general terms and conditions set forth in our current price schedule.

CHEVRON

CHEVRON U.S.A. INC. & CHEVRON U.S.A. INC.
GREEN CANYON BLOCK 205
OFFSHORE LOUISIANA
WELL NAME
API NUMBER

5" CDL/N SECTION

Schlumberger

Company	Chevron U.S.A. Inc.
Well	Chevron Gulf of Mexico Inc.
Field	Green Canyon Block 205
County	
State	Offshore Louisiana
Other Services	
Permanent Datum	Mean Sea Level
Elevation	0 ft.
Log Measured From	Rotary Table
Drilling Measured From	Rotary Table
Elevation	3 ft.
Date	1-Jan-2000
Run Number	ONE
Depth Driller	9000 ft.
Depth Logger	9000 ft.
Bottom Logged Interval	9000 ft.
Top Logged Interval	3000 ft.
Casing Driller Size	20 in. @ 3000 ft.
Casing Logger Size	20 in. @ 3000 ft.
Bit Size	17.5 in.
Type Fluid in Hole	Seawater
Density	8.6 lb/gal
Viscosity	35 s
Fluid Loss	10 cc
Source of Sample	Flowline
Rm @ Measured Temp	0.1 @ 80 F
Rmf @ Measured Temp	0.1 @ 80 F
Rmc @ Measured Temp	0.1 @ 80 F
Rm @ BHT	0.1 @ 200 F
Time Since Circulation	24 hrs.
Time Since Stop	1 hr.
Max Recorded Temp	200 F
Equipment Location	Offshore
Recorded By	Smith
Witnessed By	Jones



5" CDL SECTION

Schlumberger

Company	Chevron U.S.A. Inc.
Well	Chevron Gulf of Mexico Inc.
Field	Green Canyon Block 205
County	
State	Offshore Louisiana
Other Services	
Permanent Datum	Mean Sea Level
Elevation	0 ft.
Log Measured From	Rotary Table
Drilling Measured From	Rotary Table
Elevation	3 ft.
Date	1-Jan-2000
Run Number	ONE
Depth Driller	9000 ft.
Depth Logger	9000 ft.
Bottom Logged Interval	9000 ft.
Top Logged Interval	3000 ft.
Casing Driller Size	20 in. @ 3000 ft.
Casing Logger Size	20 in. @ 3000 ft.
Bit Size	17.5 in.
Type Fluid in Hole	Seawater
Density	8.6 lb/gal
Viscosity	35 s
Fluid Loss	10 cc
Source of Sample	Flowline
Rm @ Measured Temp	0.1 @ 80 F
Rmf @ Measured Temp	0.1 @ 80 F
Rmc @ Measured Temp	0.1 @ 80 F
Rm @ BHT	0.1 @ 200 F
Time Since Circulation	24 hrs.
Time Since Stop	1 hr.
Max Recorded Temp	200 F
Equipment Location	Offshore
Recorded By	Smith
Witnessed By	Jones

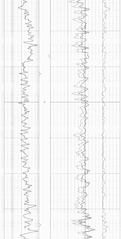

25" HR CDL SECTION

Schlumberger
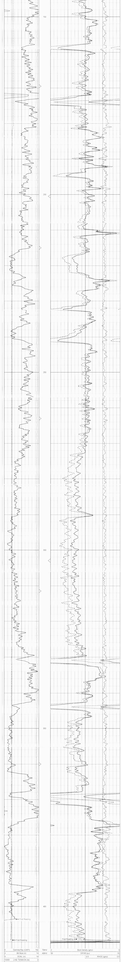
Company	Chevron U.S.A. Inc.
Well	Chevron Gulf of Mexico Inc.
Field	Green Canyon Block 205
County	
State	Offshore Louisiana
Other Services	
Permanent Datum	Mean Sea Level
Elevation	0 ft.
Log Measured From	Rotary Table
Drilling Measured From	Rotary Table
Elevation	3 ft.
Date	1-Jan-2000
Run Number	ONE
Depth Driller	9000 ft.
Depth Logger	9000 ft.
Bottom Logged Interval	9000 ft.
Top Logged Interval	3000 ft.
Casing Driller Size	20 in. @ 3000 ft.
Casing Logger Size	20 in. @ 3000 ft.
Bit Size	17.5 in.
Type Fluid in Hole	Seawater
Density	8.6 lb/gal
Viscosity	35 s
Fluid Loss	10 cc
Source of Sample	Flowline
Rm @ Measured Temp	0.1 @ 80 F
Rmf @ Measured Temp	0.1 @ 80 F
Rmc @ Measured Temp	0.1 @ 80 F
Rm @ BHT	0.1 @ 200 F
Time Since Circulation	24 hrs.
Time Since Stop	1 hr.
Max Recorded Temp	200 F
Equipment Location	Offshore
Recorded By	Smith
Witnessed By	Jones