SUPERIOR
WELL SERVICES

SUPERIOR
Black Lick, Pa.
Mercer, Pa.
Wooster, Ohio
Cleveland, Ok.

RECEIVED
NOV 03 2008
Oil & Gas Coun

217-22087

LITHO DENSITY/NEUTRON LOG

released 11/03/2009

Company	RUNNING FOXES PETROLEUM, LLC
Well	STONER # 6-7B
Field	BUCHANAN-WORDEN
County	VERNON
State	MISSOURI

Company RUNNING FOXES PETROLEUM, LLC
Well STONER # 6-7B
Field BUCHANAN-WORDEN
County VERNON **State** MISSOURI

Location: API # : NA
SE SW NW
2000' FNL & 1100' FWL
SEC 7 TWP 36N RGE 33W

Other Services
DIL

Permanent Datum GL Elevation 865'
Log Measured From GL
Drilling Measured From GL

Elevation
K.B. —
D.F. —
G.L. 865'

Date	3-20-2008			
Run Number	ONE			
Depth Driller	412'			
Depth Logger	413'			
Bottom Logged Interval	410'			
Top Log Interval	SURFACE			
Casing Driller	7" @ 21'			
Casing Logger	7" @ 21'			
Bit Size	6.25"			
Type Fluid in Hole	WATER			
Density / Viscosity				
pH / Fluid Loss				
Source of Sample				
Rm @ Meas. Temp	>10 @ 71			
Rmf @ Meas. Temp				
Rmc @ Meas. Temp				
Source of Rmf / Rmc				
Rm @ BHT	75			
Time Circulation Stopped				
Time Logger on Bottom				
Maximum Recorded Temperature	75			
Equipment Number	182			
Location	HOMINY, OK			
Recorded By	SHELDON TYLER			
Witnessed By	MR. BRATTON			

<<< Fold Here >>>

All interpretations are opinions based on inferences from electrical or other measurements and we cannot and do not guarantee the accuracy or correctness of any interpretation, and we shall not, except in the case of gross or willful negligence on our part, be liable or responsible for any loss, costs, damages, or expenses incurred or sustained by anyone resulting from any interpretation made by any of our officers, agents or employees. These interpretations are also subject to our general terms and conditions set out in our current Price Schedule.

Comments

CREW: CARTER, HUNTER
182-12061 RUNNING
THANK YOU!
PERMIT # 22087

SUPERIOR
WELL SERVICES

SUPERIOR
Black Lick, Pa
Mercer, Pa
Wooster, Ohio
Cleveland, Ok

5" LITHO/N SECTION

Database File:	182-12061 running foxes.db
Dataset Pathname:	LDT/pass2.2
Presentation Format:	_pe4neut
Dataset Creation:	Thu Mar 20 07:48:25 2008 by Calc Open-Cased 060327
Charted by:	Depth in Feet scaled 1:240

0	Gamma Ray (GAPI)	150	TBHV	30	DPOR (pu)			-10
4	Bit Size (in)	14	0 (ft3) 5	0	PE	10	-0.5 RHOC (g/cc)	0.5
4	DCAL (in)	14	ABHV	30	NPOR (pu)			-10
10000	LTEN (lb)	0	5 (ft3) 0		NPOR			

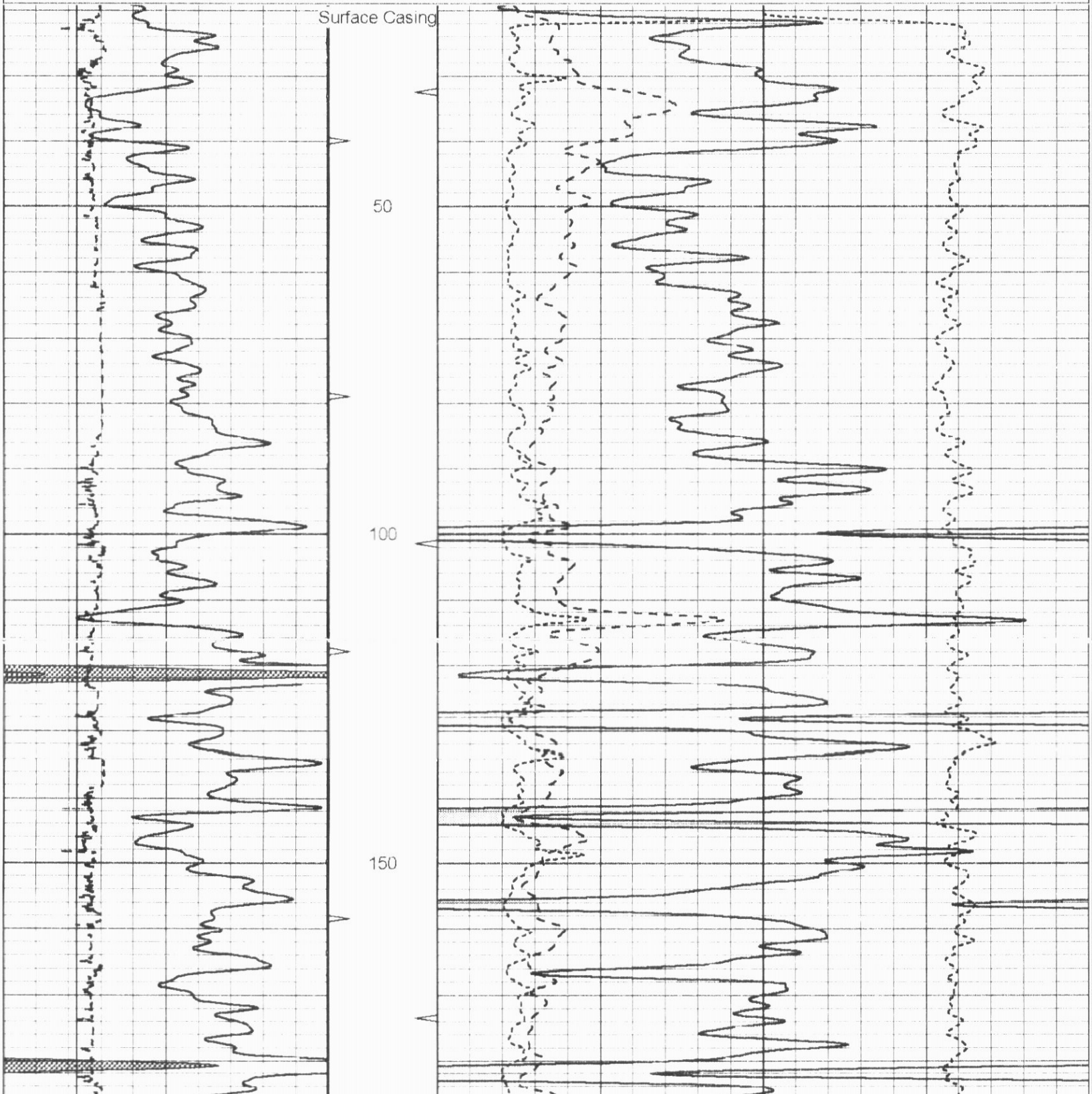

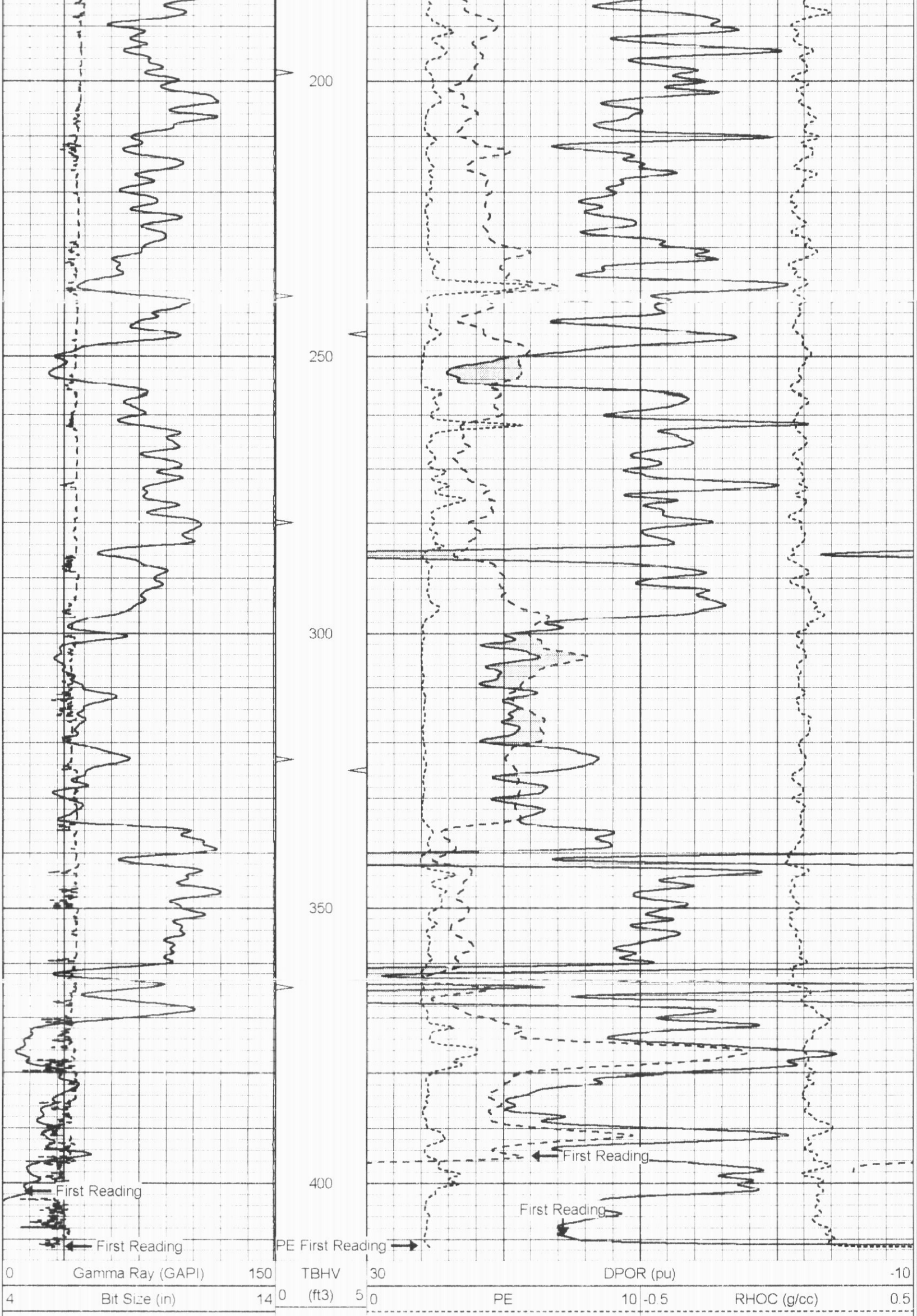

4 DCAL (in) 14	ABHV	30 NPOR (pu) -10
10000 LTEN (lb) 0	5 (ft3) 0	NPOR

SUPERIOR
SUPERIOR WELL SERVICES
Black Lick, Pa
Mercer, Pa
Wooster, Ohio
Cleveland, Ok

5" LITHO SECTION

Database File:	182-12061 running foxes.db
Dataset Pathname:	LDT/pass2.3
Presentation Format:	_pe4bulk
Dataset Creation:	Thu Mar 20 07:48:38 2008 by Calc Open-Cased 060327
Charted by:	Depth in Feet scaled 1:240

0 Gamma Ray (GAPI) 150	TBHV	2 Bulk Density (g/cc) 3	
4 Bit Size (in) 14	ABHV	30 DPOR (pu) -10	
4 DCAL (in) 14		0 PE 10	-0.5 RHOC (g/cc) 0.5
10000 LTEN (lb) 0			

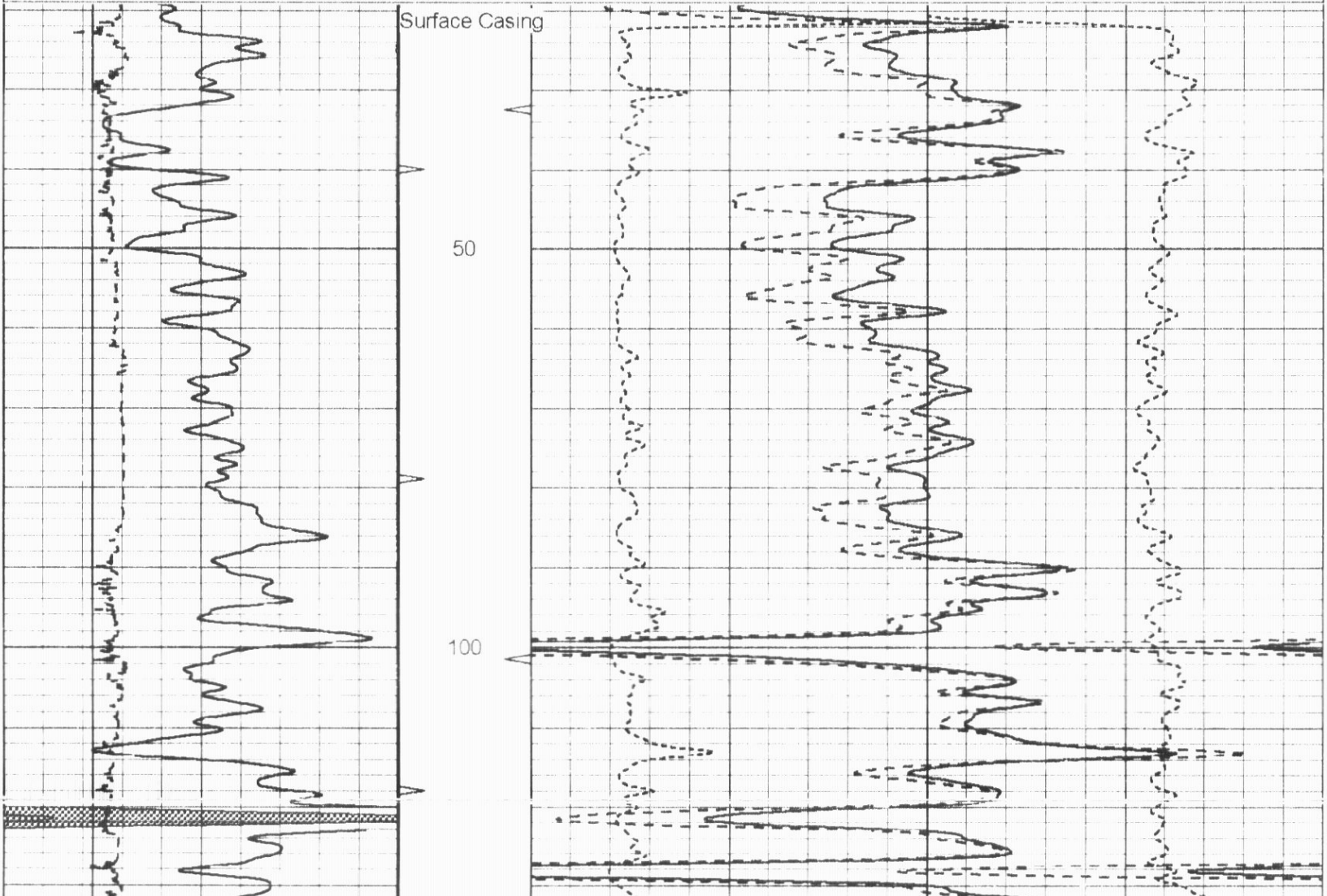

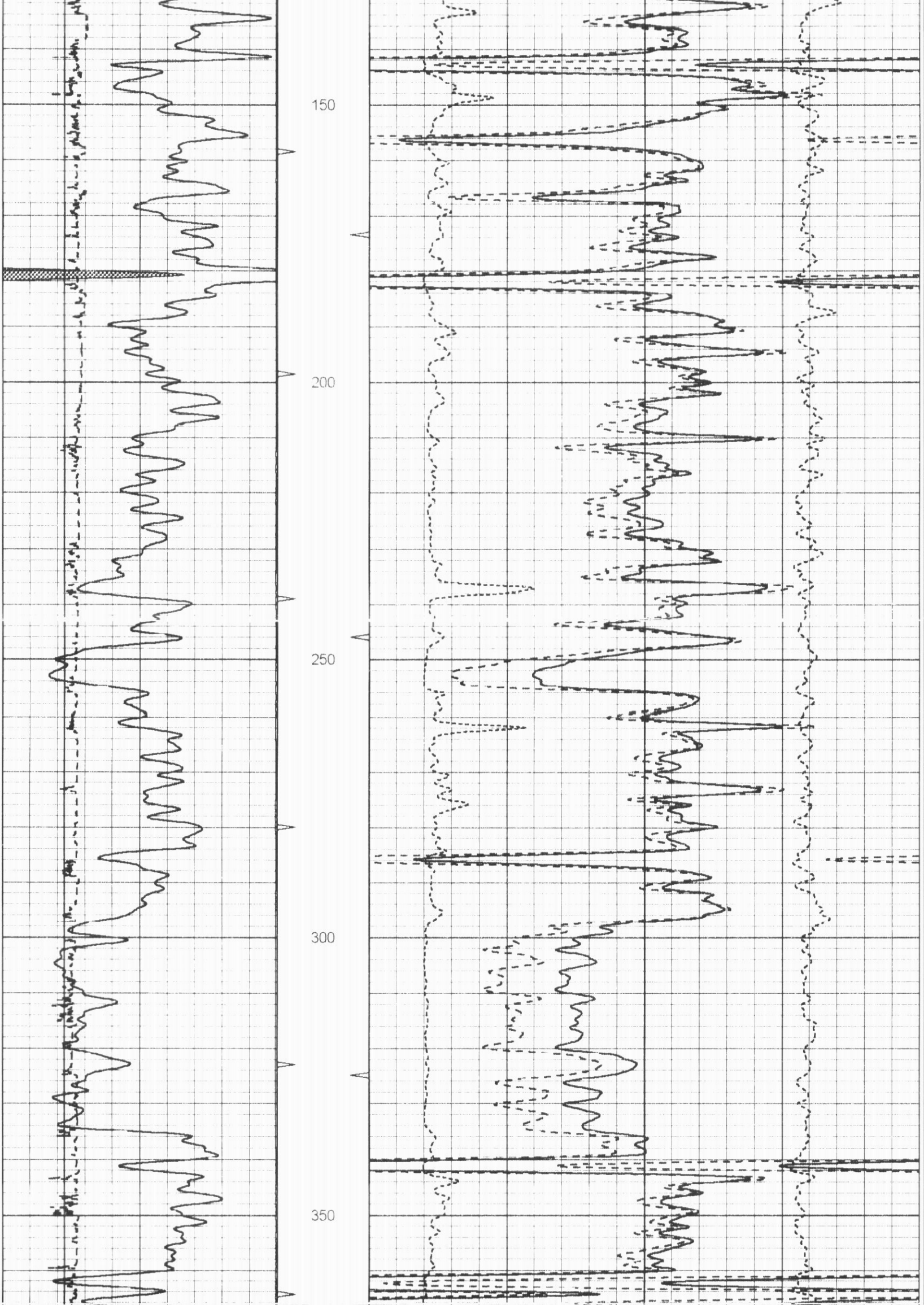

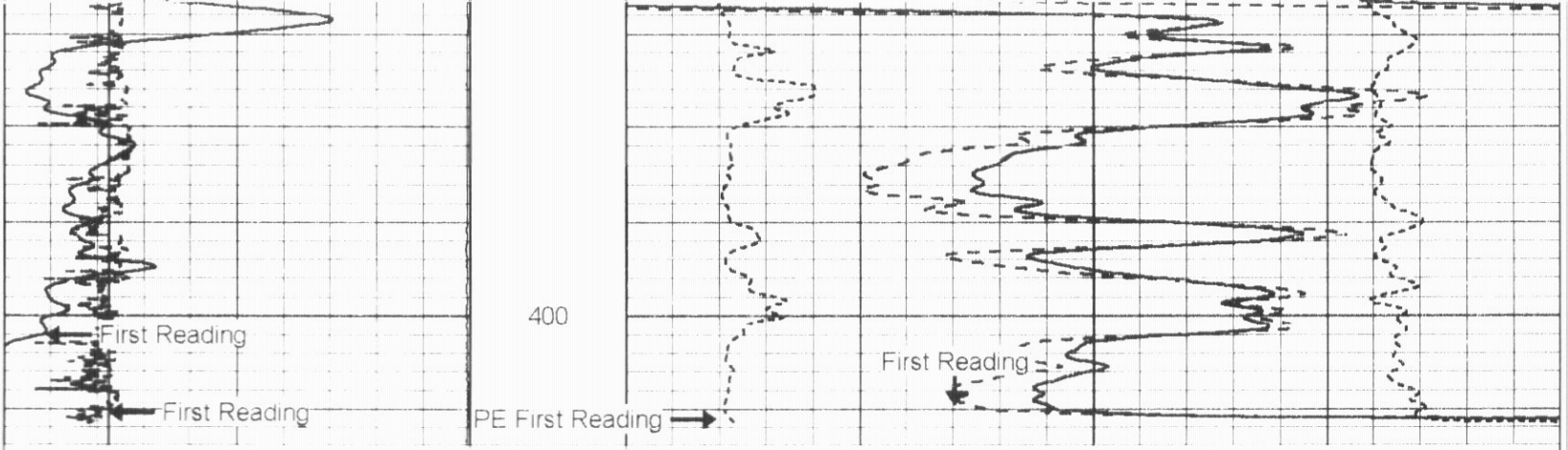

0 Gamma Ray (GAPI) 150 | TBHV | 2 Bulk Density (g/cc) 3
4 Bit Size (in) 14 | ABHV | 30 DPOR (pu) -10
4 DCAL (in) 14 | 0 PE 10 | -0.5 RHOC (g/cc) 0.5
10000 LTEN (lb) 0

SUPERIOR WELL SERVICES

SUPERIOR
Black Lick, Pa.
Mercer, Pa.
Wooster, Ohio
Cleveland, Ok.

25" HR LITHO SECTION

Database File: 182-12061 running foxes.db
Dataset Pathname: LDT/pass2.4
Presentation Format: _pe4bulk
Dataset Creation: Thu Mar 20 07:50:11 2008 by Calc Open-Cased 060327
Charted by: Depth in Feet scaled 1:48

0 Gamma Ray (GAPI) 150 | TBHV | 2 Bulk Density (g/cc) 3
4 Bit Size (in) 14 | ABHV | 30 DPOR (pu) -10
4 DCAL (in) 14 | 0 PE 10 | -0.5 RHOC (g/cc) 0.5
10000 LTEN (lb) 0

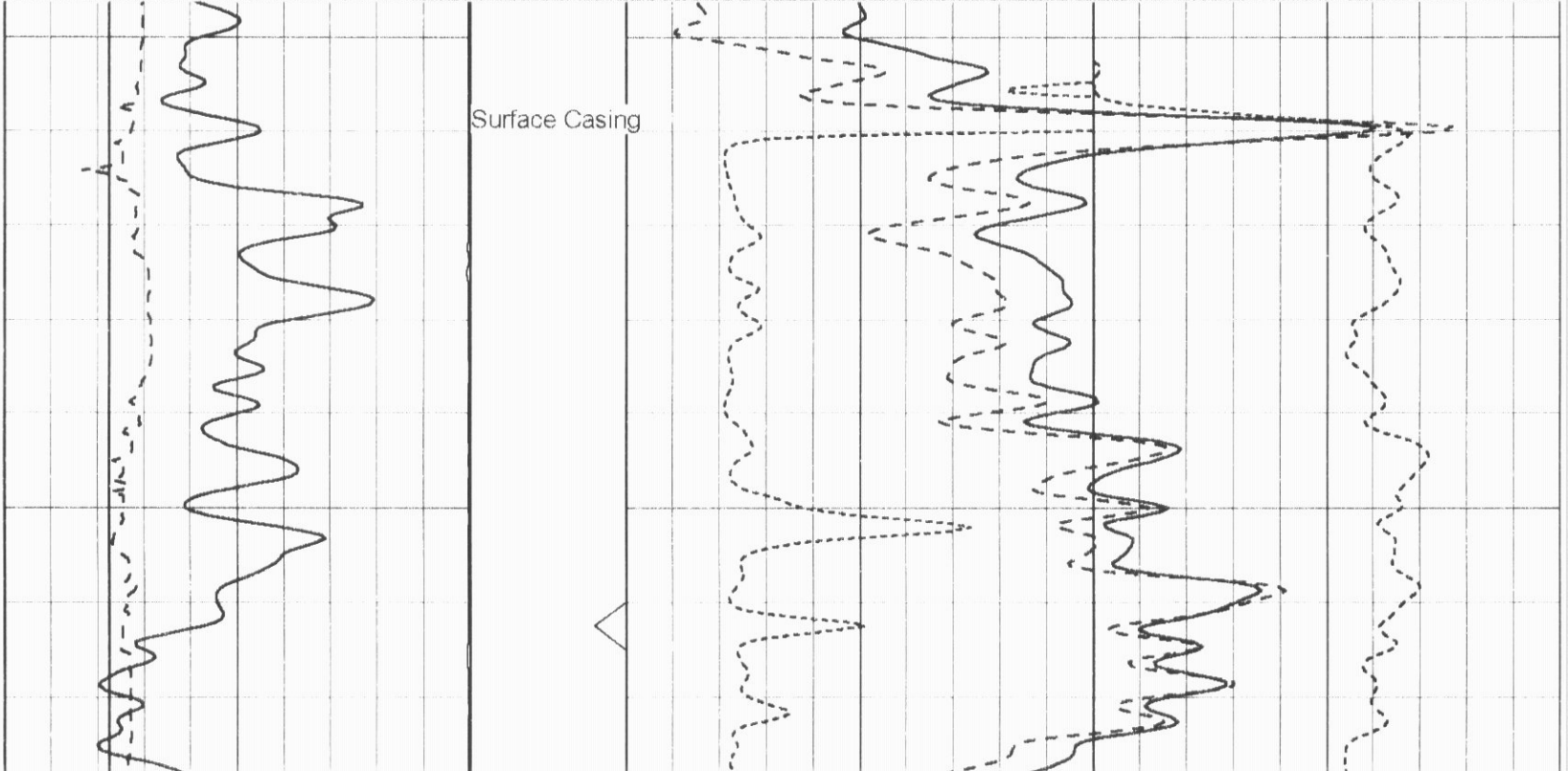

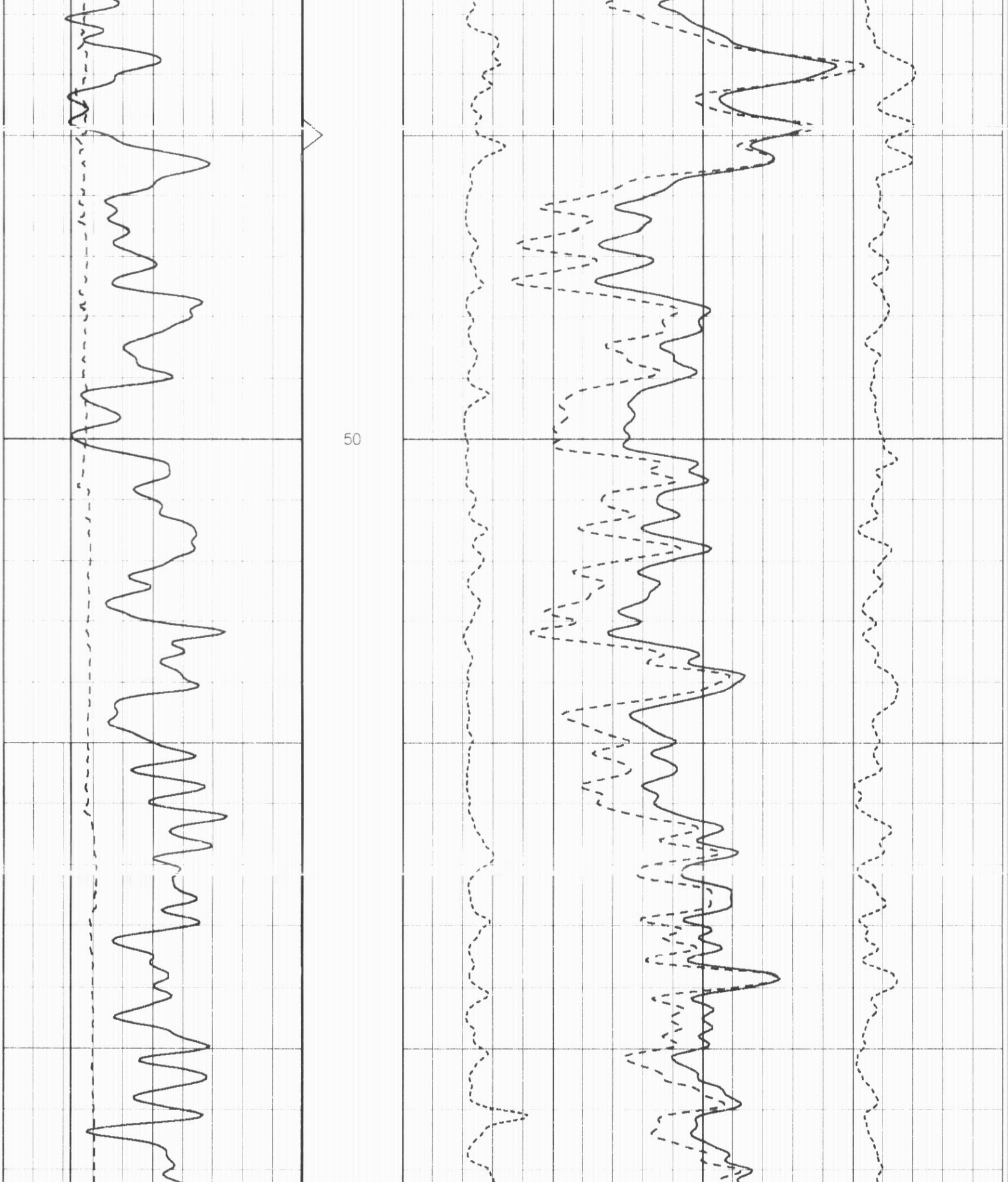

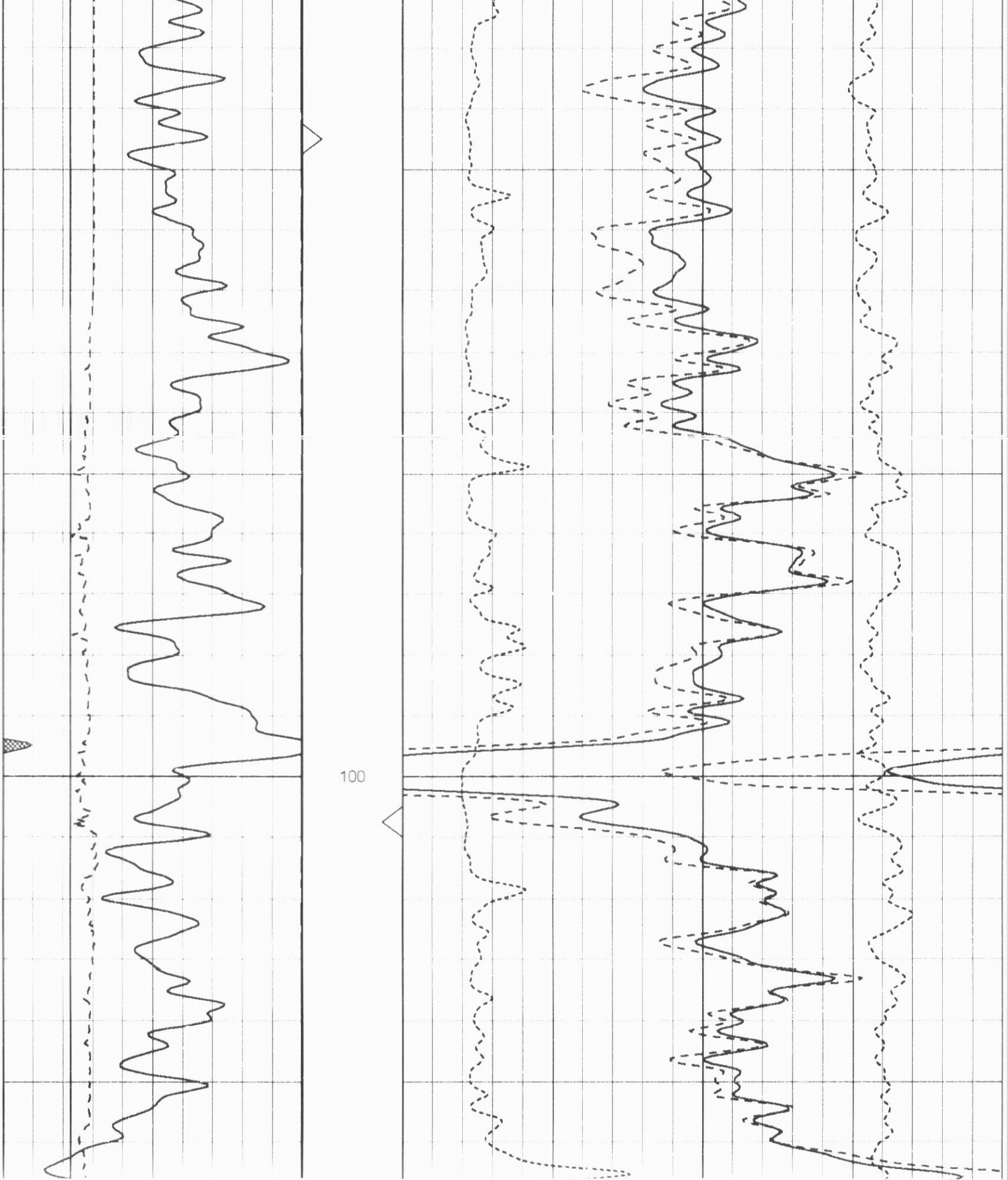

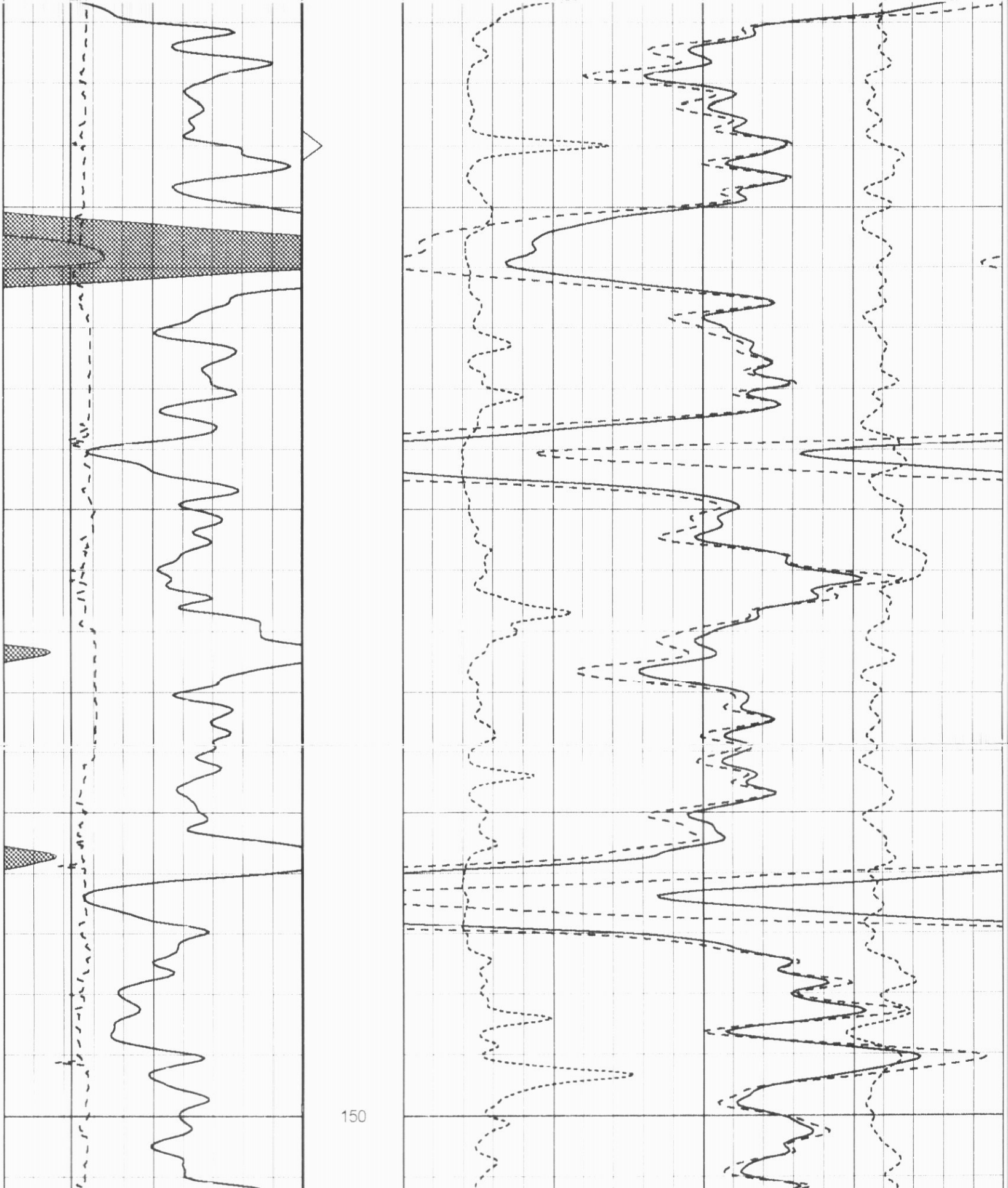

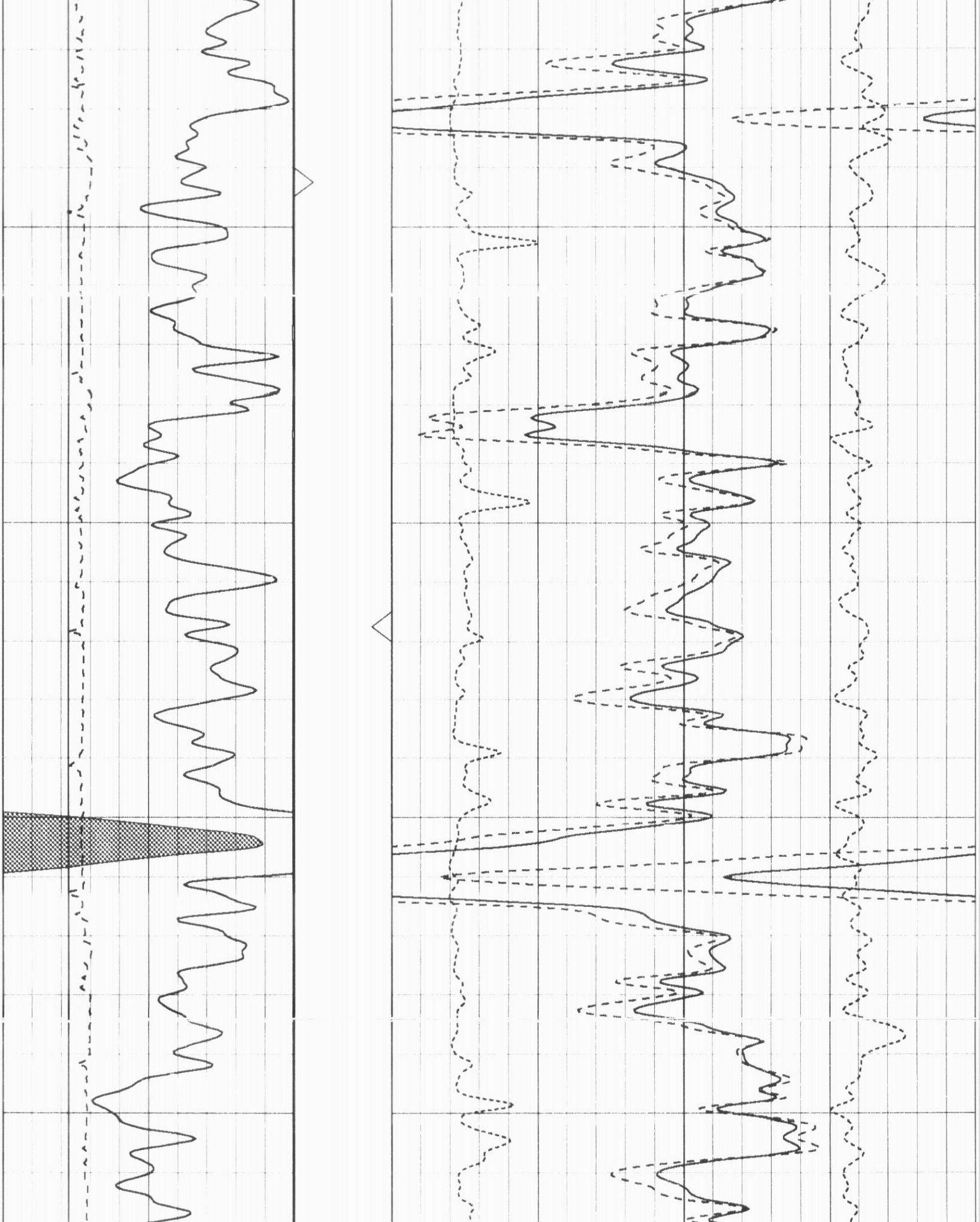

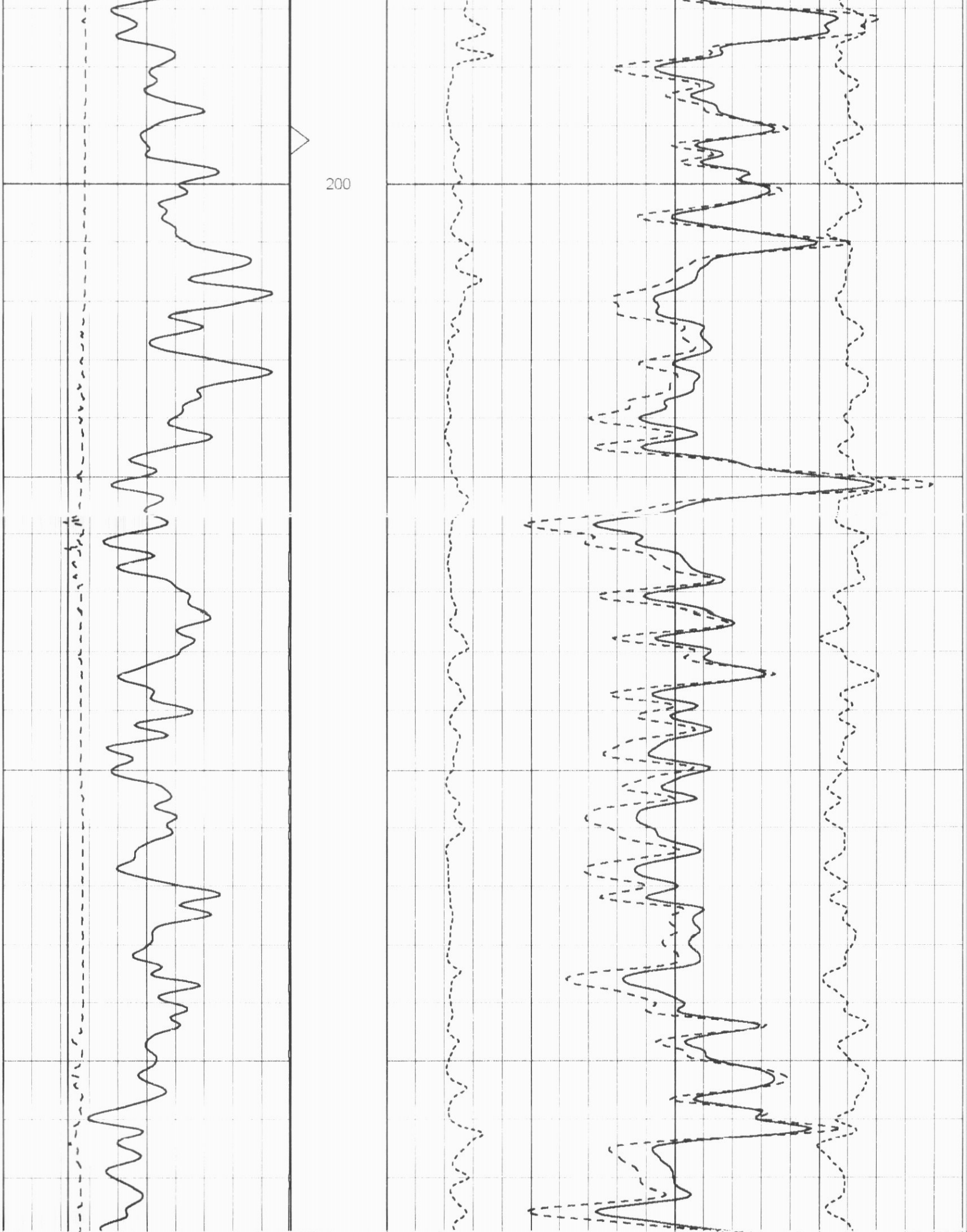

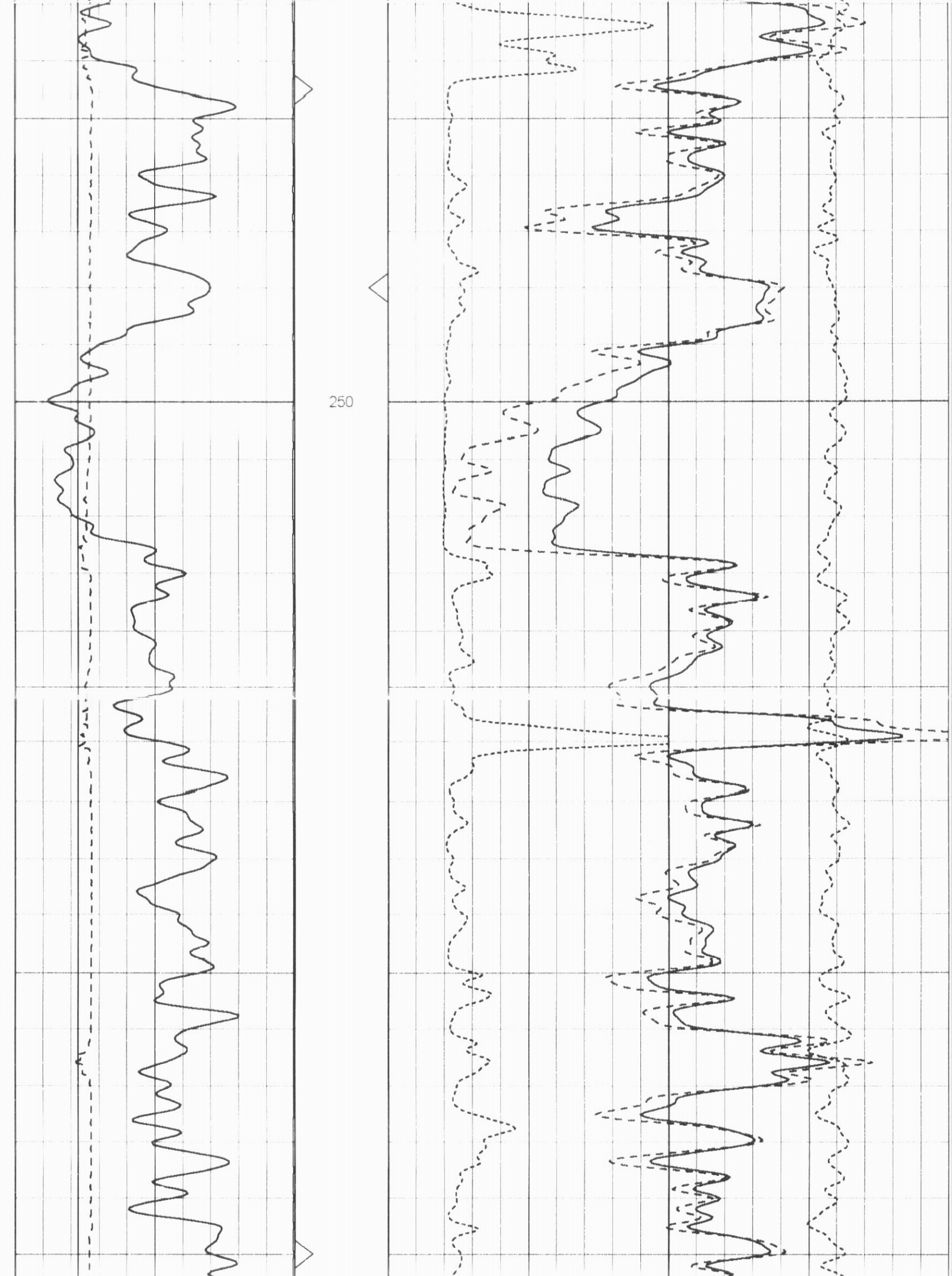

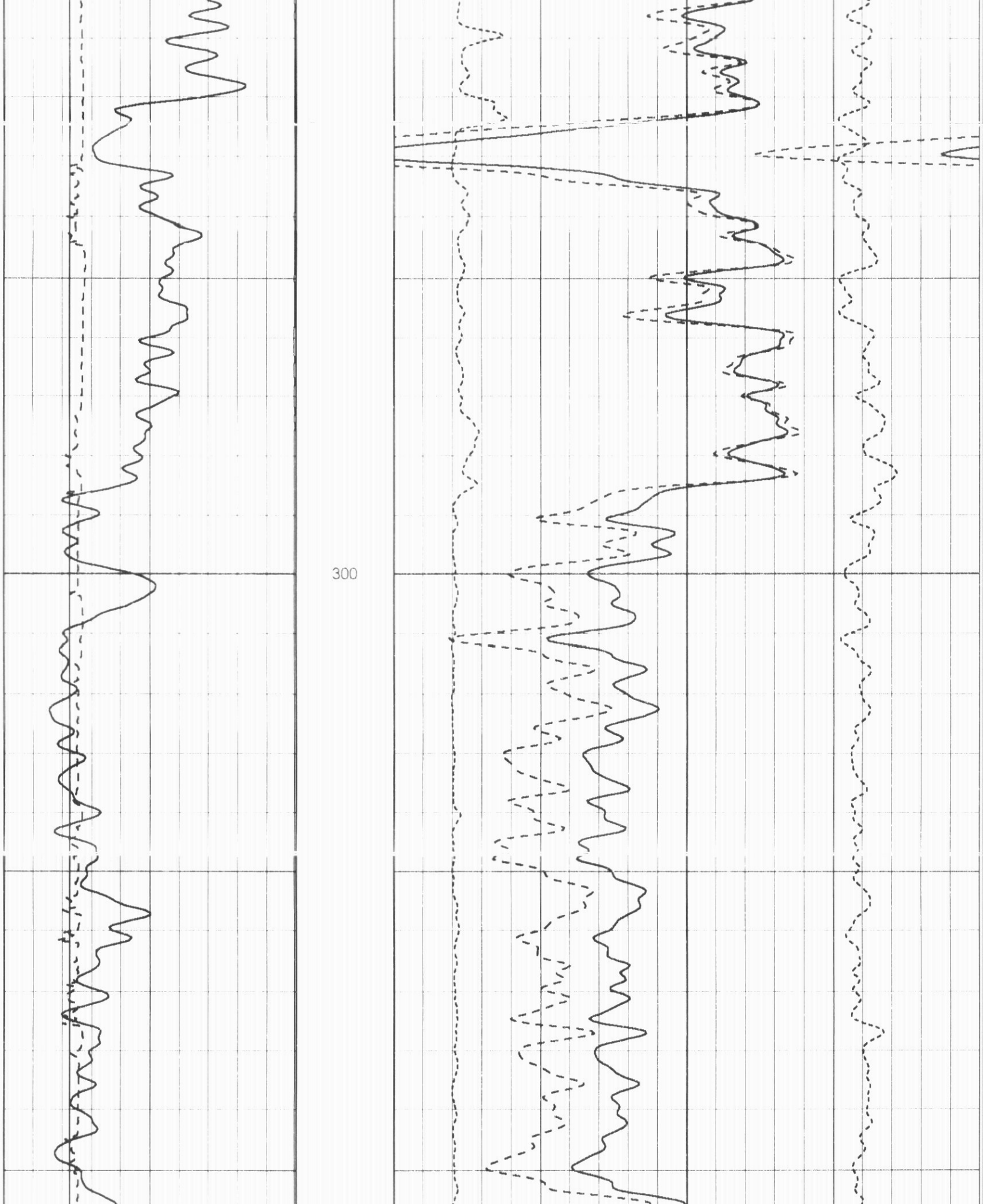

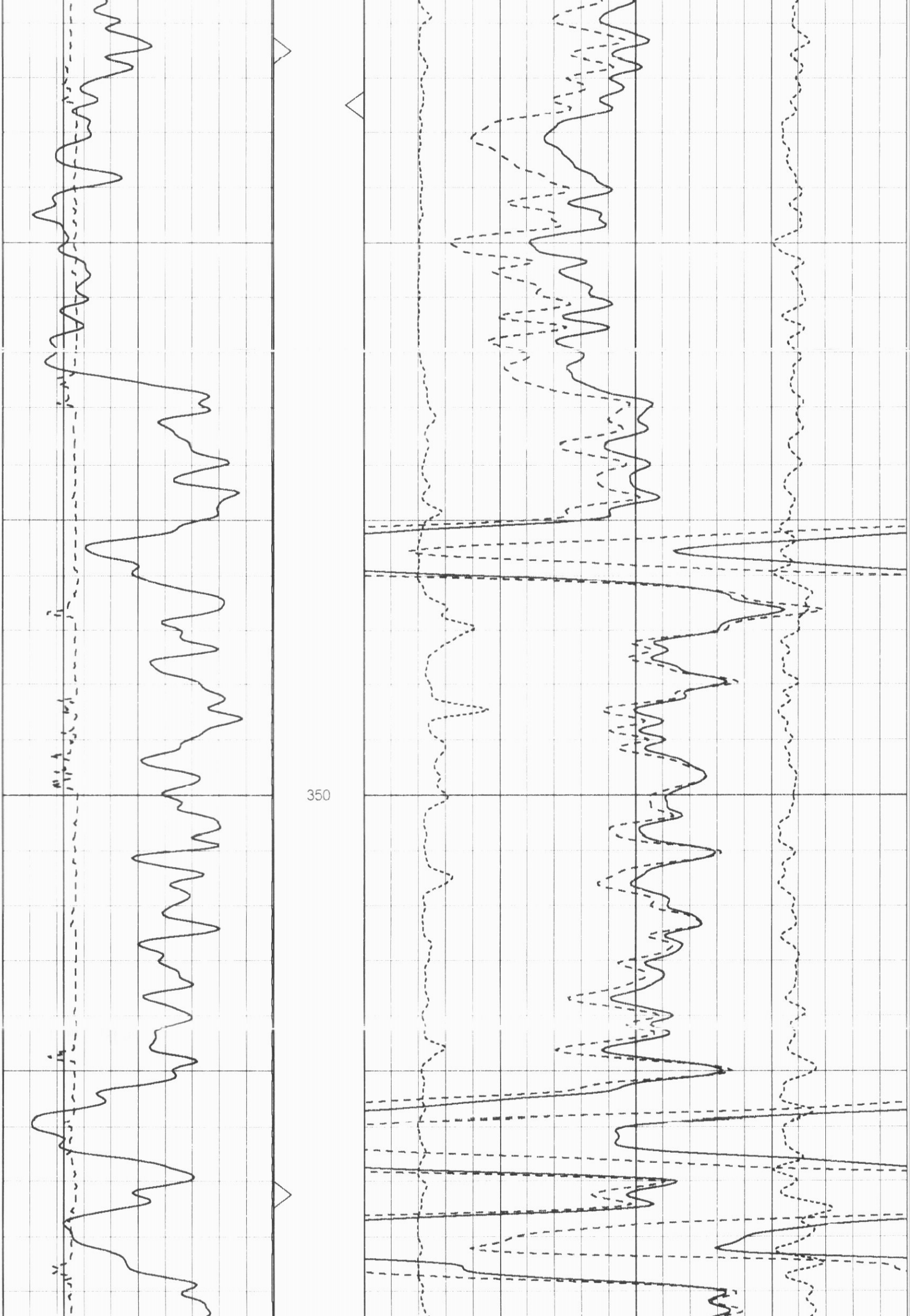

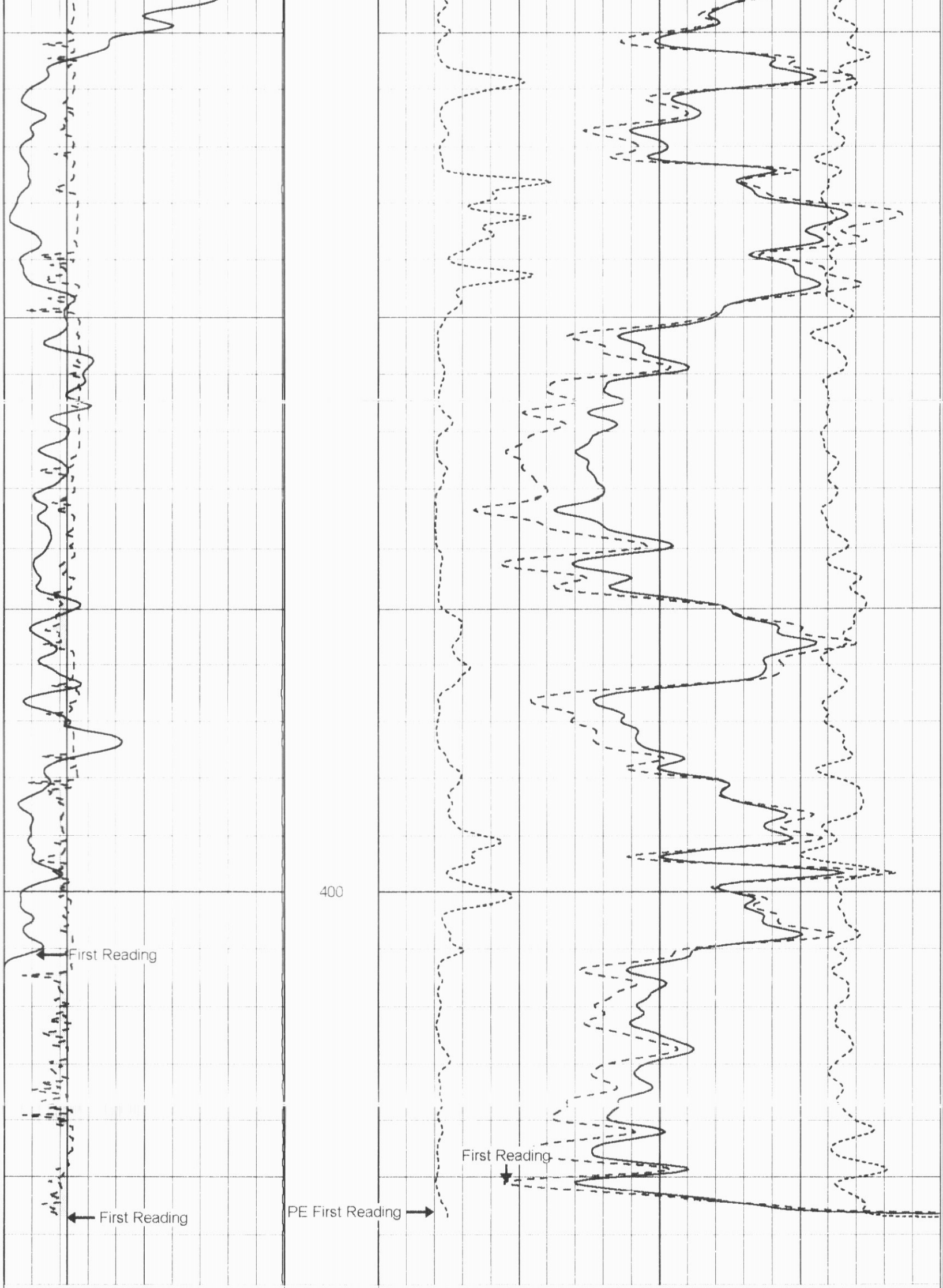

0	Gamma Ray (GAPI)	150	TBHV	2	Bulk Density (g/cc)	3
4	Bit Size (in)	14	ABHV	30	DPOR (pu)	-10
4	DCAL (in)	14		0	PE	10
				-0.5	RHOC (g/cc)	0.5
10000	LTEN (lb)	0				



Sensor	Offset (ft)	Schematic	Description	Len (ft)	OD (in)	Wt (lb)
NEU	17.80		OHNEU-PROBEOP (5119-17N)	6.50	3.25	80.00
GR	11.58		OHGR-ADDON (040105)	3.75	3.50	30.00
			LDT-PRB (9504)	10.00	3.63	200.00

DCAL	2.33
W1	2.17
W2	2.17
W3	2.17
W4	2.17
Q	2.17
SSD	1.96



Dataset: 182-12061 running foxes.db: field/well/LDT/pass2.2
Total Length: 20.25 ft
Total Weight: 310.00 lb
O.D. 3.63 in