Released 11/03/2009

~~CONFIDENTIAL~~

Tucker WIRELINE SERVICES

RECEIVED NOV 03 2008

DUAL INDUCTION RESISTIVITY LOG

217-22086

File No.	TUL-32877
Company	RUNNING FOXES PETROLEUM, INC.
Well	STONER 6-7A
Field	
County	VERNON
State	MISSOURI
Country	U.S.A.
Location	PERMIT#: 22086 4000' FNL & 2200' FWL
	Sect: 07 Twp: 36N Rge: 33W
Recorded By	B.BAILEY
Witnessed By	C.TAGLIERI
Date	JUN 25 2008
Run No.	1
Permanent Datum	GL
Drilling Measured From	GL
Log Measured From	GL
Above Permanent Datum	0.00 FT
Depth--Driller	402.0 FT
Depth--Logger	402.0 FT
Bottom Log Interval	401.0 FT
Top Log Interval	21.0 FT
Casing Depth--Driller	22.0 FT
Casing Depth--Logger	23.0 FT
Casing Diameter	7.000 IN
Bit Size	6.250 IN
Unit No.	118
Location	TULSA

Elevations: KB: DF: GL: 877.00 FT

Additional Services: CNT, LDT

Run Number 1

Depth To Fluid 0.0 FT
Fluid Type in Hole: NATIVE AIR

Max Recorded Temp.: 68 F
Operating Rig Time, Hrs.: 2.5

- Source Serial Numbers -

Gamma	317-49B
Neutron	21166B

- Sonde Serial Numbers -

GNTB	GNT-BC-41
CNT	CNP AA 102
LDTNG	LDP-NG-01

Casing Strings

Size (IN)	Weight (LB/FT)	Bottom (FT)
7.000	23.00	22.00

- Comments -

ALL PRESENTATIONS AS PER CUSTOMER REQUEST.

THANK YOU FOR USING TUCKER WIRELINE SERVICES!

Tool String Schematic



TENSION LBS	SHALLOW FOCUSED RESISTIVITY OHMM
10000 — 0	0.0 — 500.0; 0.0 — 50.0
SPONTANEOUS POTENTIAL mV	DEEP INDUCTION OHMM
GAMMA RAY API UNITS 200 — 400; 0 — 200	DEEP CONDUCTIVITY MMHO 2000 — 1000; 1000 — 0

1:600 SECTION

2 INCH

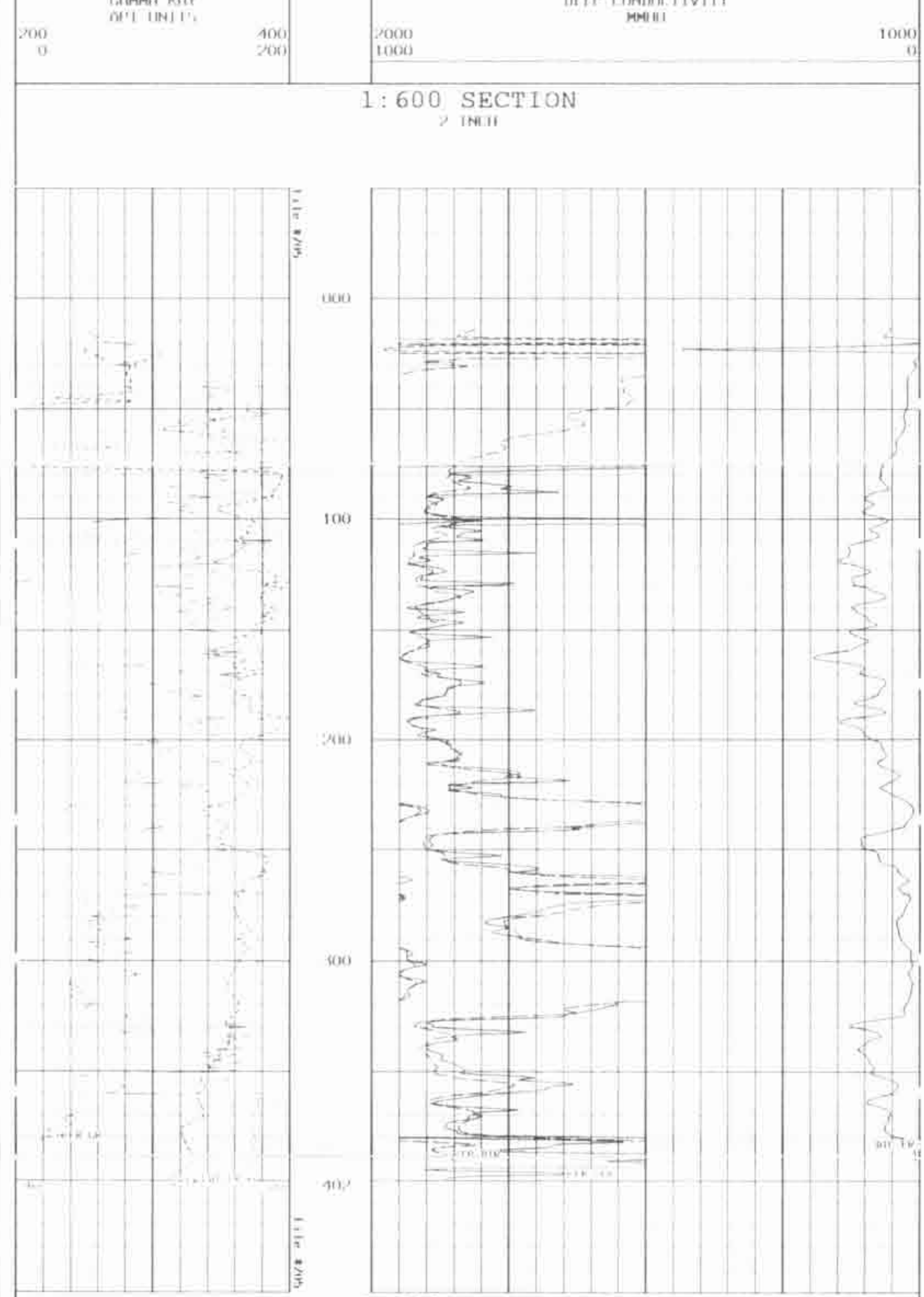

1:600 SECTION

1:240 MAIN SECTION

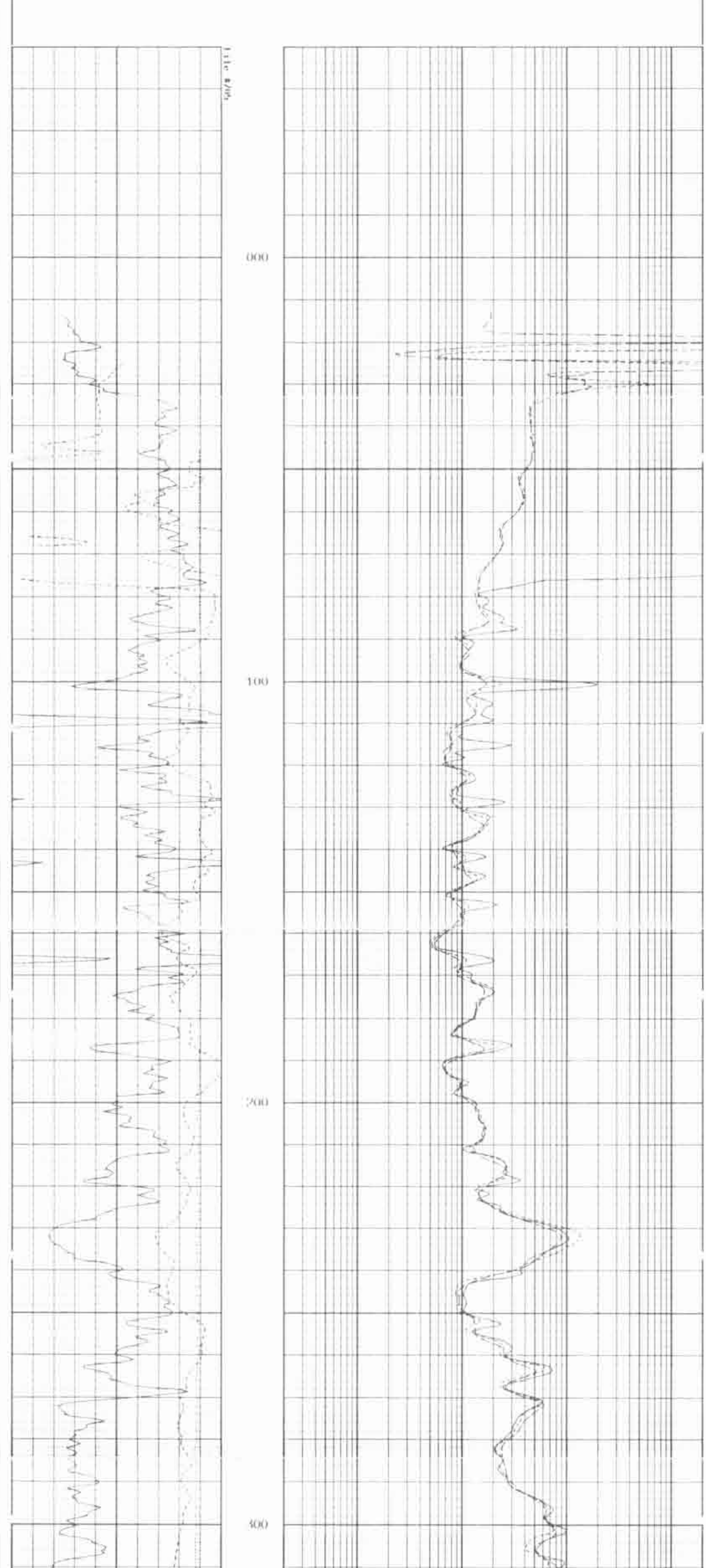

1:240 MAIN SECTION

1:240 REPEAT SECTION



1:240 REPEAT SECTION