DIGITAL WELL LOG

Company Chesapeake Energy Corporation
Well Crider Gaither Gartner 1-H
Field Wildcat
County Bradford
State Pennsylvania
Location Latitude: 41.8000000 Longitude: -76.7000000
Elevation KB: 1,000 ft GL: 1,000 ft DF: 1,000 ft
Date 2011-11-11
Run 1
Depth Reference Measured Depth
Log Interval 1,000.0 ft - 10,000.0 ft
Log Type Gamma Ray
Log Scale 5 in/100 ft
Log Curves Gamma Ray
Comments Gamma Ray Calibrated to API Standard

Disclaimer: Geologic Systems, Ltd. (GSL) shall not be liable for any damages or liability in connection with the interpretation, analysis, or use of the information obtained from or based on this digital well log. All interpretations, analysis, and conclusions based on this digital well log are opinions based on inferences from electrical or other measurements, records, and data which GSL does not warrant to be correct or accurate. GSL makes no warranty, guarantee or representation, either expressed or implied, as to the productivity, proper operation, or profitability of any oil, gas, or other mineral well or sand, or as to the condition of the well or equipment on or in the well, or as to the suitability for any purpose of the information. Reproduction, transmission, or dissemination of this digital well log in any form or by any means, electronic or mechanical, including photocopying and recording, or by any information storage and retrieval system, without written permission is prohibited.

Contractor

CRIDER GAITHER GARTNER 1-H
PA CONSTRUCTIONS
PA CONSTRUCTIONS
PENNSYLVANIA

5" LITHO/IN SECTION

Company Chesapeake Energy Corporation
Well Crider Gaither Gartner 1-H
Field Wildcat
County Bradford
State Pennsylvania
Location Latitude: 41.8000000 Longitude: -76.7000000
Elevation KB: 1,000 ft GL: 1,000 ft DF: 1,000 ft
Date 2011-11-11
Run 1
Depth Reference Measured Depth
Log Interval 1,000.0 ft - 10,000.0 ft
Log Type Gamma Ray
Log Scale 5 in/100 ft
Log Curves Gamma Ray
Comments Gamma Ray Calibrated to API Standard



5" LITHO SECTION

Company Chesapeake Energy Corporation
Well Crider Gaither Gartner 1-H
Field Wildcat
County Bradford
State Pennsylvania
Location Latitude: 41.8000000 Longitude: -76.7000000
Elevation KB: 1,000 ft GL: 1,000 ft DF: 1,000 ft
Date 2011-11-11
Run 1
Depth Reference Measured Depth
Log Interval 1,000.0 ft - 10,000.0 ft
Log Type Gamma Ray
Log Scale 5 in/100 ft
Log Curves Gamma Ray
Comments Gamma Ray Calibrated to API Standard



25" HR LITHO SECTION
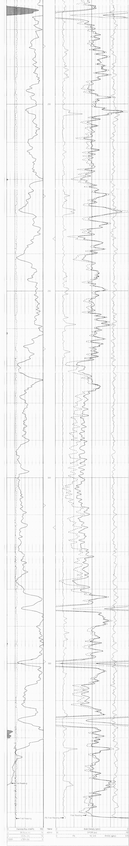
Company Chesapeake Energy Corporation
Well Crider Gaither Gartner 1-H
Field Wildcat
County Bradford
State Pennsylvania
Location Latitude: 41.8000000 Longitude: -76.7000000
Elevation KB: 1,000 ft GL: 1,000 ft DF: 1,000 ft
Date 2011-11-11
Run 1
Depth Reference Measured Depth
Log Interval 1,000.0 ft - 10,000.0 ft
Log Type Gamma Ray
Log Scale 25 in/100 ft
Log Curves Gamma Ray
Comments Gamma Ray Calibrated to API Standard