217-22083

SUPERIOR WELL SERVICES

SUPERIOR
Black Lick, Pa.
Mercer, Pa.
Wooster, Ohio
Cleveland, Ok.

LITHO DENSITY/NEUTRON LOG

RECEIVED
NOV 03 2008
Oil & Gas Coun

released 11/03/2009

Company RUNNING FOXES PETROLEUM, LLC
Well STONER # 14-6C
Field BUCHANAN-WORDEN
County VERNON
State MISSOURI

Company	RUNNING FOXES PETROLEUM, LLC		
Well	STONER # 14-6C		
Field	BUCHANAN-WORDEN		
County	VERNON	**State**	MISSOURI

Location: API # : NA

SE SW SW
200' FSL & 1200' FWL
SEC 6 TWP 36N RGE 33W

Other Services: DIL

Permanent Datum	GL	Elevation	884'
Log Measured From	GL		
Drilling Measured From	GL		

Elevation
K.B. —
D.F. —
G.L. 884'

Date	3-14-2008		
Run Number	ONE		
Depth Driller	412'		
Depth Logger	411'		
Bottom Logged Interval	409'		
Top Log Interval	SURFACE		
Casing Driller	7" @ 21'		
Casing Logger	7" @ 21'		
Bit Size	6.25"		
Type Fluid in Hole	WATER		
Density / Viscosity			
pH / Fluid Loss			
Source of Sample			
Rm @ Meas. Temp	>10 @ 71		
Rmf @ Meas. Temp			
Rmc @ Meas. Temp			
Source of Rmf / Rmc			
Rm @ BHT	75		
Time Circulation Stopped			
Time Logger on Bottom			
Maximum Recorded Temperature	75		
Equipment Number	182		
Location	HOMINY, OK		
Recorded By	SHELDON TYLER		
Witnessed By	MR. BRATTON		

<<< Fold Here >>>

All interpretations are opinions based on inferences from electrical or other measurements and we cannot and do not guarantee the accuracy or correctness of any interpretation, and we shall not, except in the case of gross or willful negligence on our part, be liable or responsible for any loss, costs, damages, or expenses incurred or sustained by anyone resulting from any interpretation made by any of our officers, agents or employees. These interpretations are also subject to our general terms and conditions set out in our current Price Schedule.

Comments

CREW: CARTER, JOSH,
182-11931 RUNNING
THANK YOU!
PERMIT # 22083

SUPERIOR WELL SERVICES

SUPERIOR
Black Lick, Pa
Mercer, Pa
Wooster, Ohio
Cleveland, Ok

5" LITHO/N SECTION

Database File: 182-11932 running foxes.db
Dataset Pathname: LDT/pass2.1
Presentation Format: _pe4neut
Dataset Creation: Fri Mar 14 08:04:46 2008 by Calc Open-Cased 060327
Charted by: Depth in Feet scaled 1:240

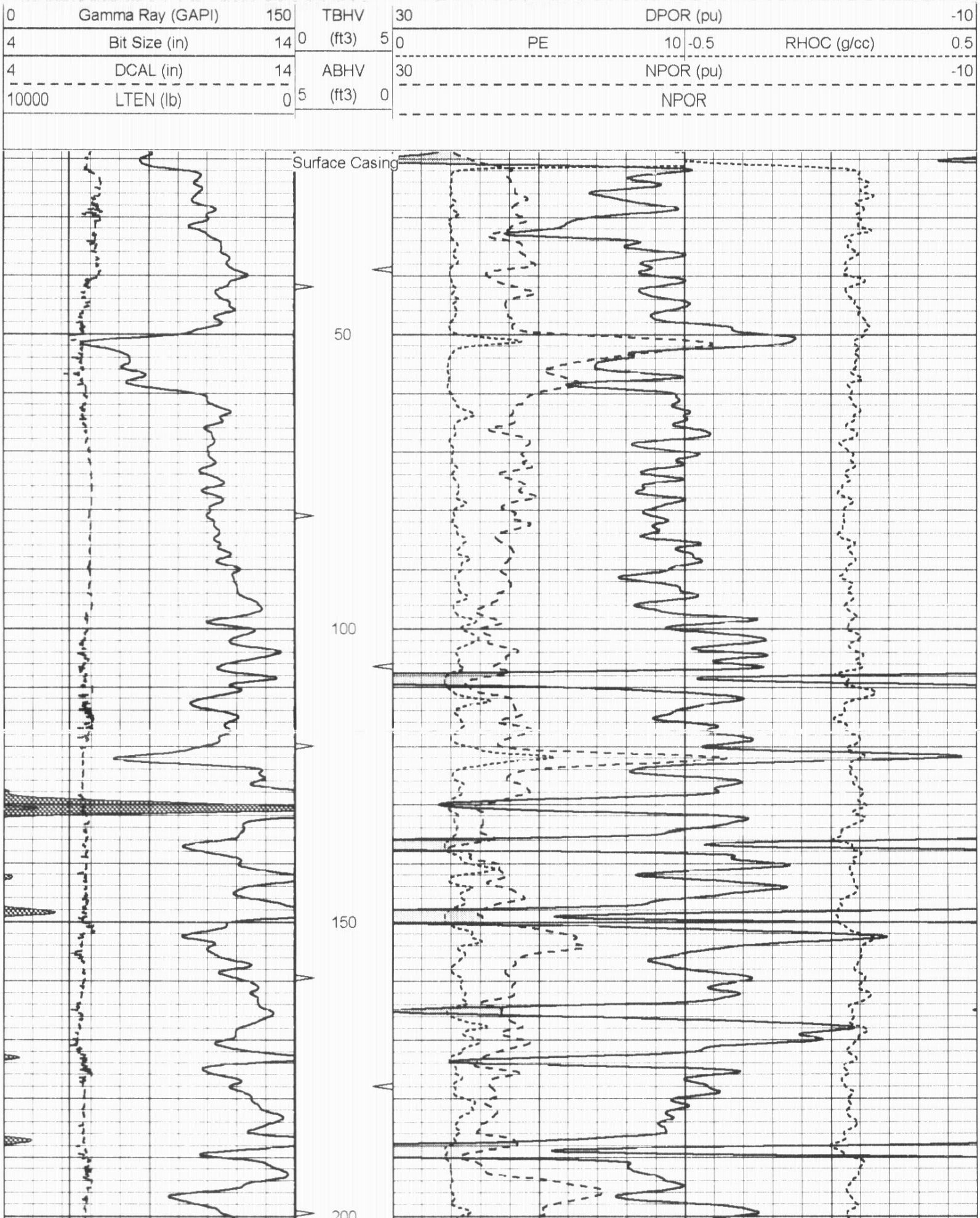

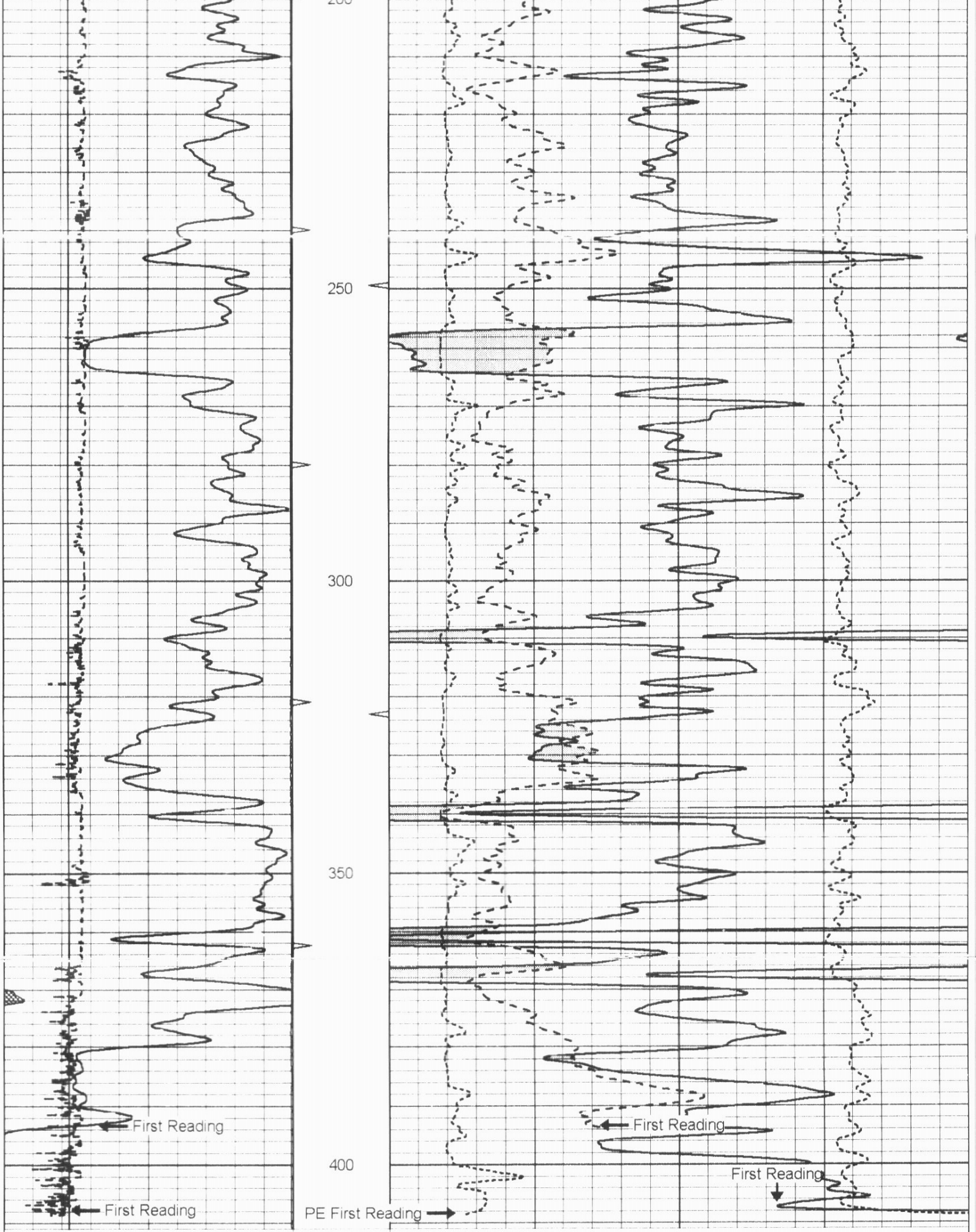

0	Gamma Ray (GAPI)	150	TBHV	30	DPOR (pu)	-10
4	Bit Size (in)	14	0 (ft3) 5	0	PE 10 | -0.5 RHOC (g/cc)	0.5
4	DCAL (in)	14	ABHV	30	NPOR (pu)	-10
10000	LTEN (lb)	0	5 (ft3) 0		NPOR	

SUPERIOR WELL SERVICES

SUPERIOR
Black Lick, Pa
Mercer, Pa.
Wooster, Ohio
Cleveland, Ok.

5" LITHO SECTION

Database File: 182-11932 running foxes.db
Dataset Pathname: LDT/pass2.2
Presentation Format: _pe4bulk
Dataset Creation: Fri Mar 14 08:05:03 2008 by Calc Open-Cased 060327
Charted by: Depth in Feet scaled 1:240

0	Gamma Ray (GAPI)	150	TBHV	2	Bulk Density (g/cc)						3
4	Bit Size (in)	14	ABHV	30	DPOR (pu)						-10
4	DCAL (in)	14		0	PE	10	-0.5	RHOC (g/cc)			0.5
10000	LTEN (lb)	0									

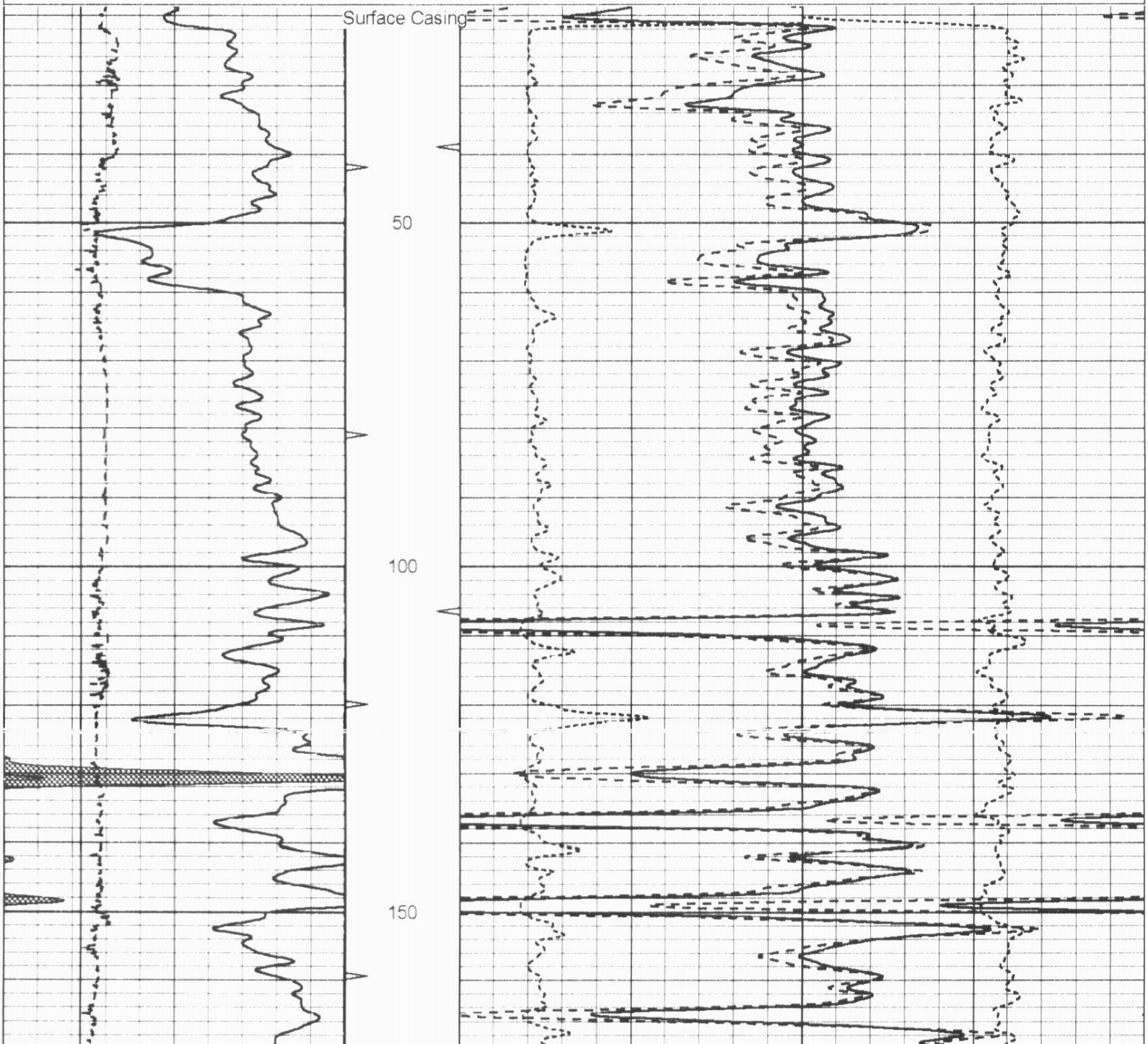

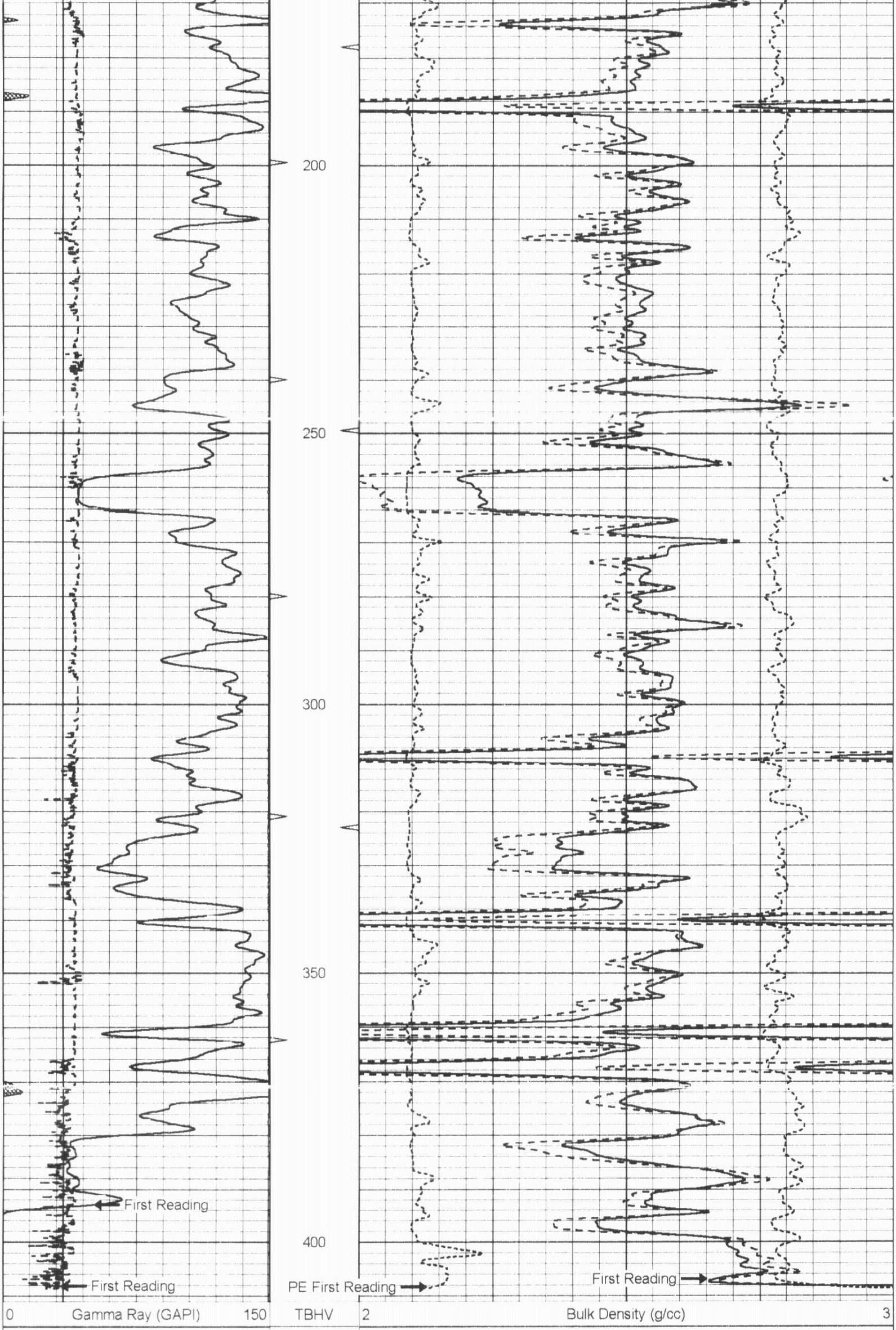

4	Bit Size (in)	14	ABHV	30	DPOR (pu)	-10			
4	DCAL (in)	14		0	PE	10	-0.5	RHOC (g/cc)	0.5
10000	LTEN (lb)	0							

SUPERIOR
WELL SERVICES

SUPERIOR
Black Lick, Pa.
Mercer, Pa.
Wooster, Ohio
Cleveland, Ok.

25" HR LITHO SECTION

Database File:	182-11932 running foxes.db
Dataset Pathname:	LDT/pass2.3
Presentation Format:	_pe4bulk
Dataset Creation:	Fri Mar 14 08:07:22 2008 by Calc Open-Cased 060327
Charted by:	Depth in Feet scaled 1:48

0	Gamma Ray (GAPI)	150	TBHV	2	Bulk Density (g/cc)	3			
4	Bit Size (in)	14	ABHV	30	DPOR (pu)	-10			
4	DCAL (in)	14		0	PE	10	-0.5	RHOC (g/cc)	0.5
10000	LTEN (lb)	0							

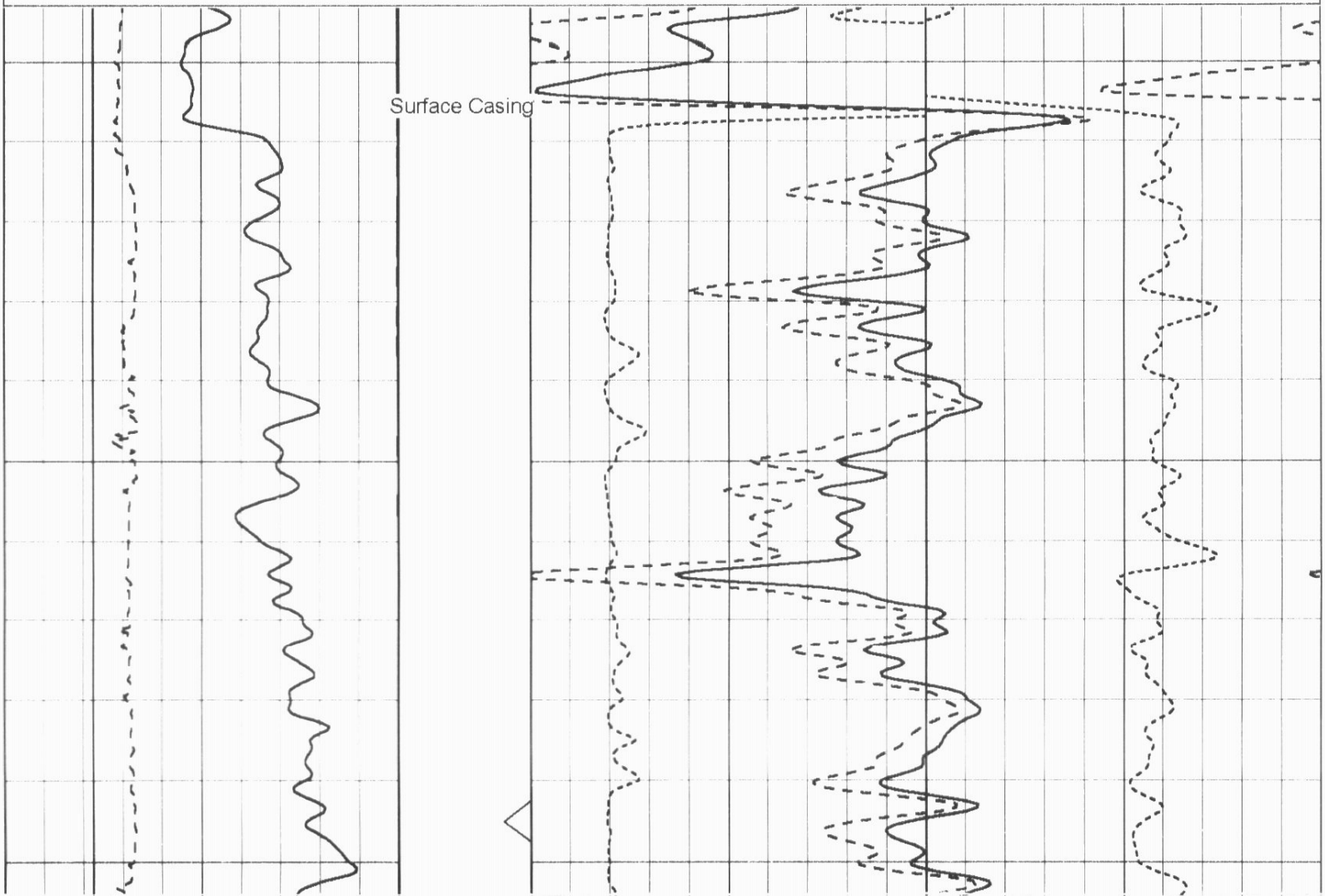

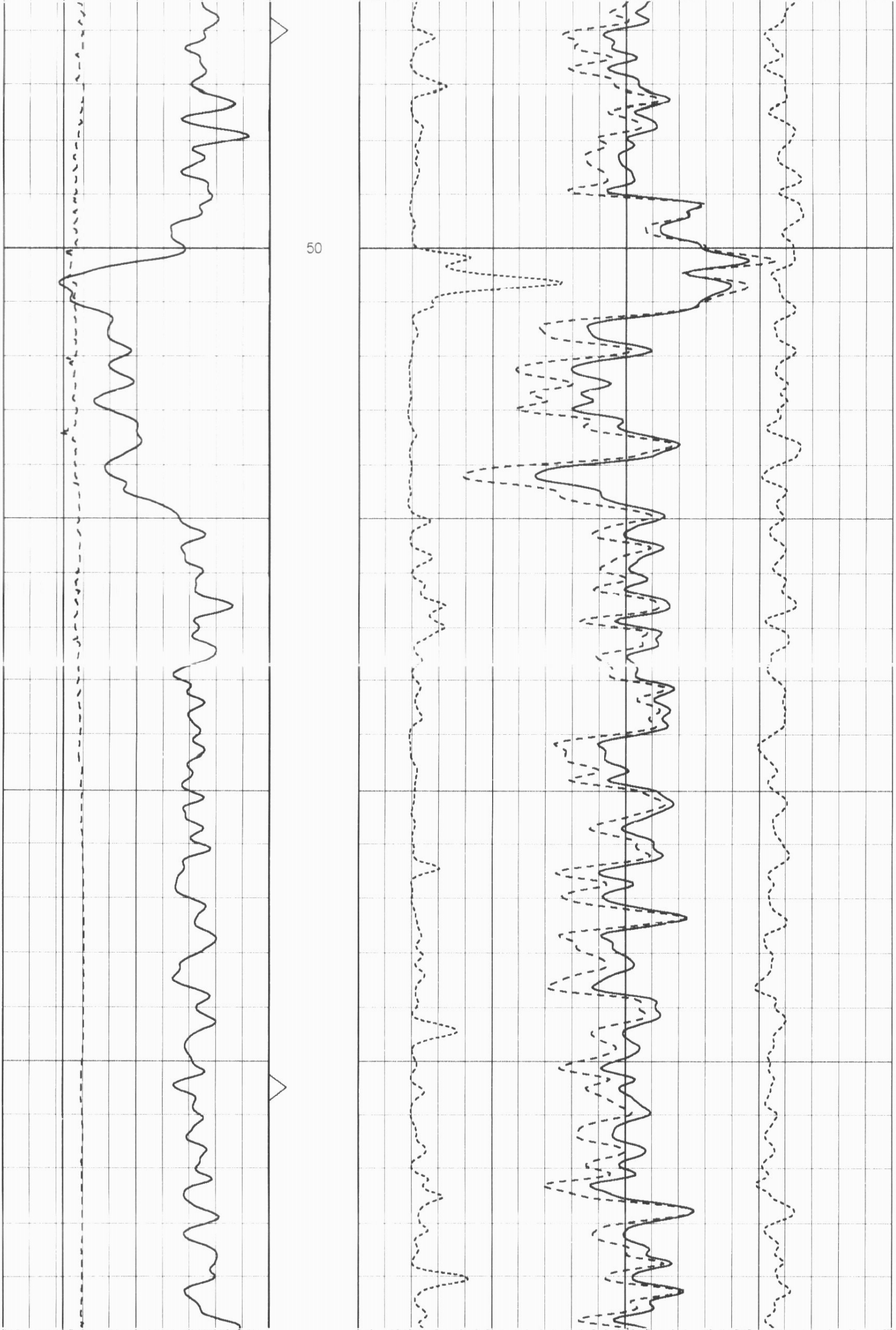

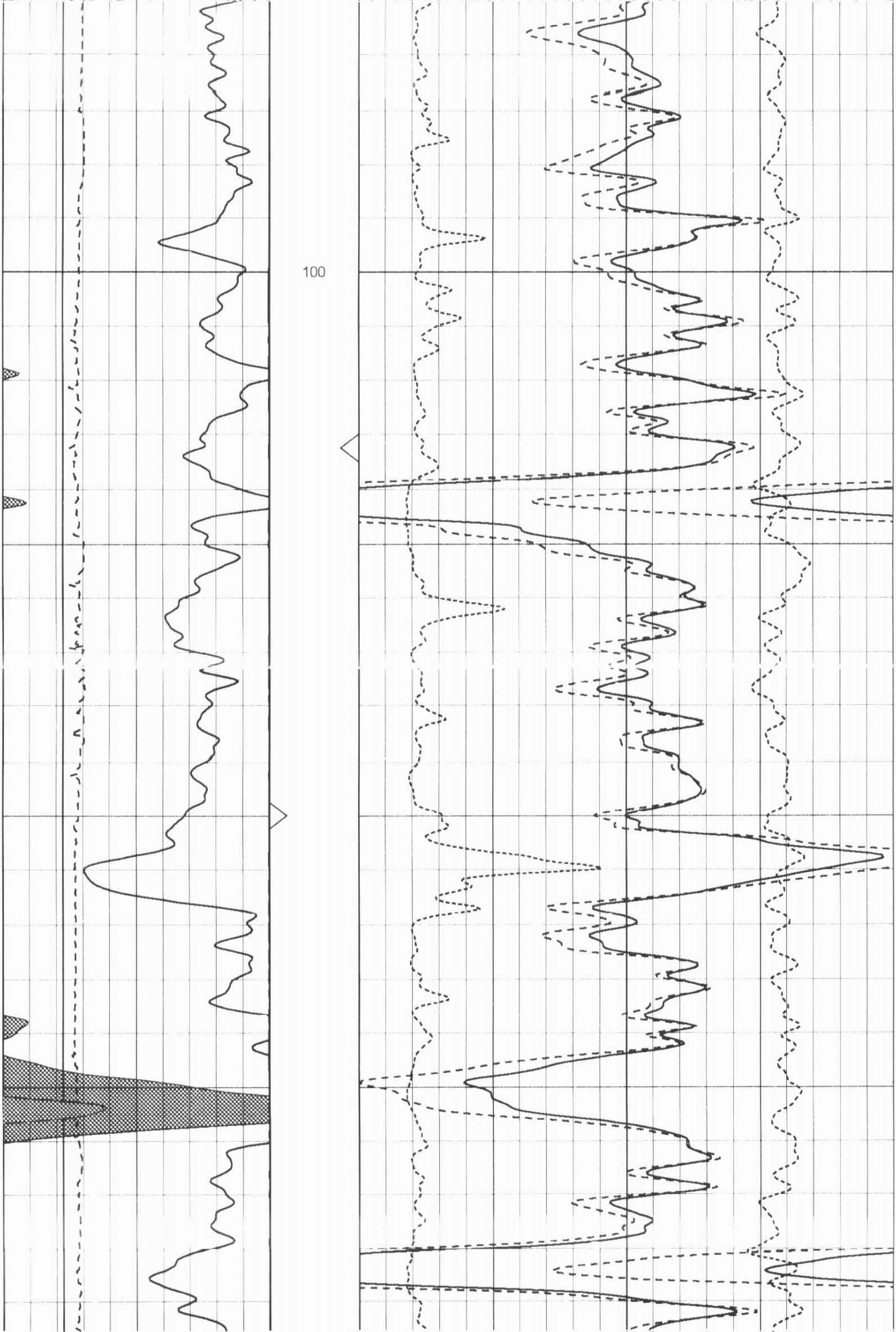

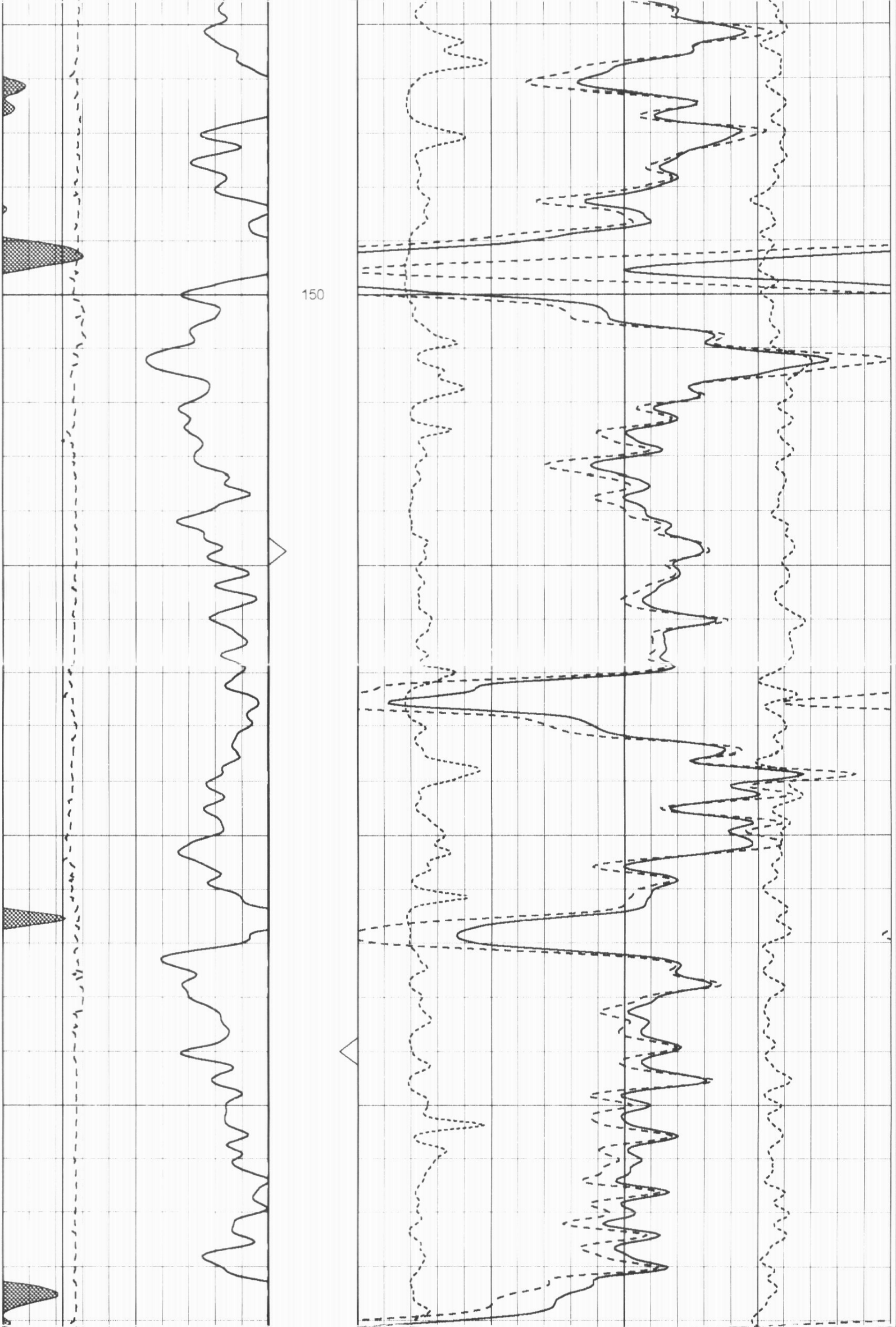

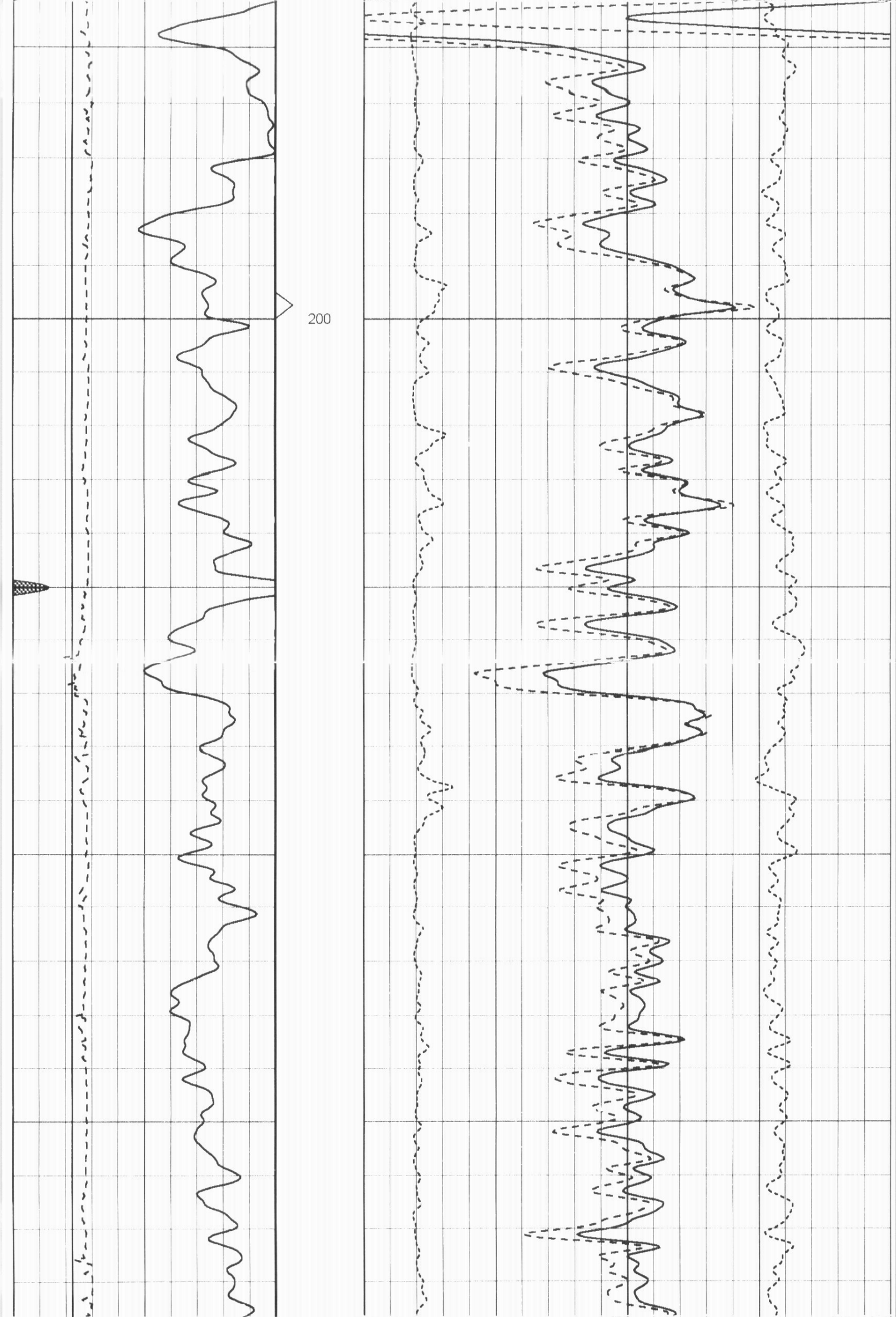

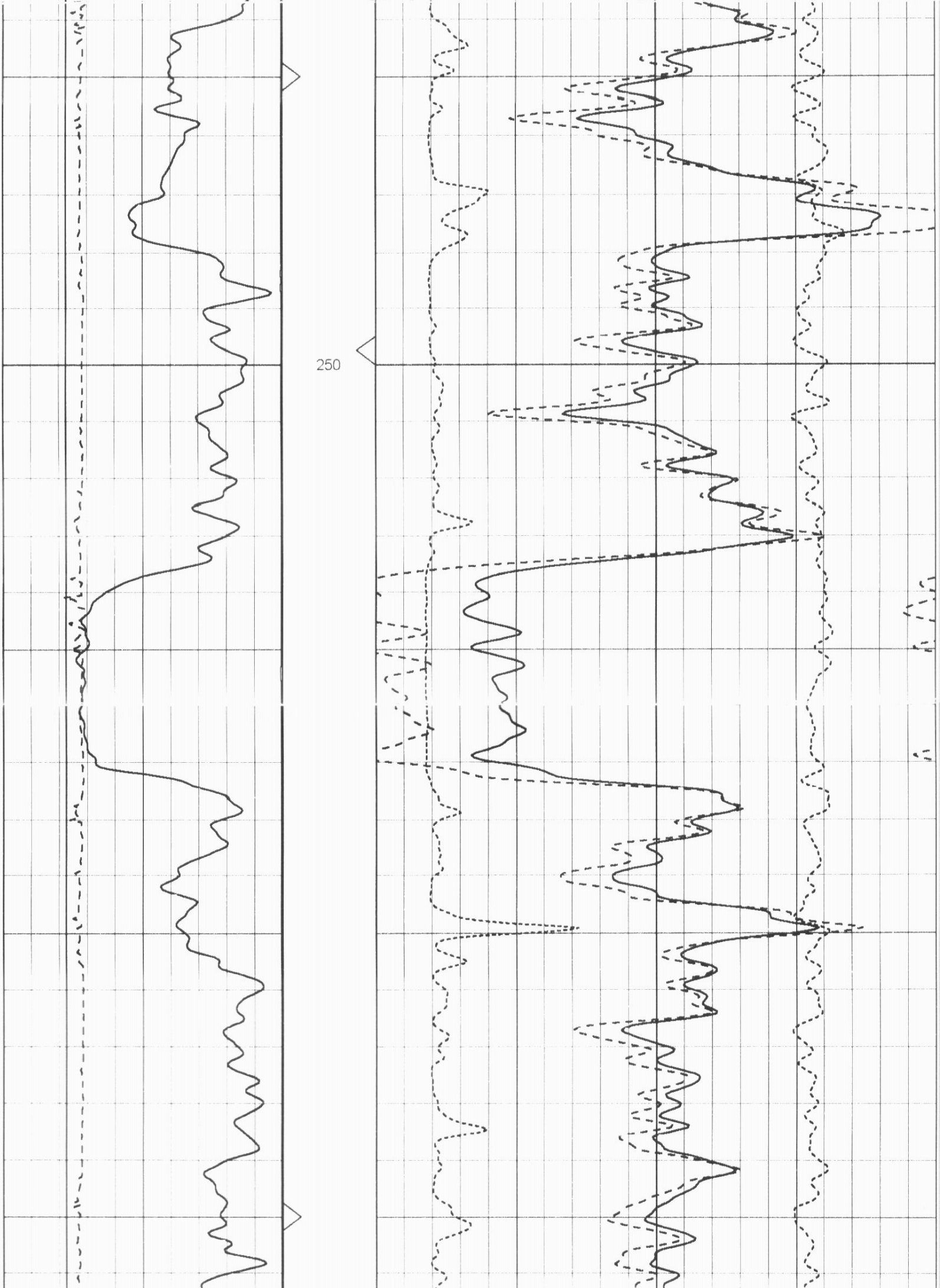

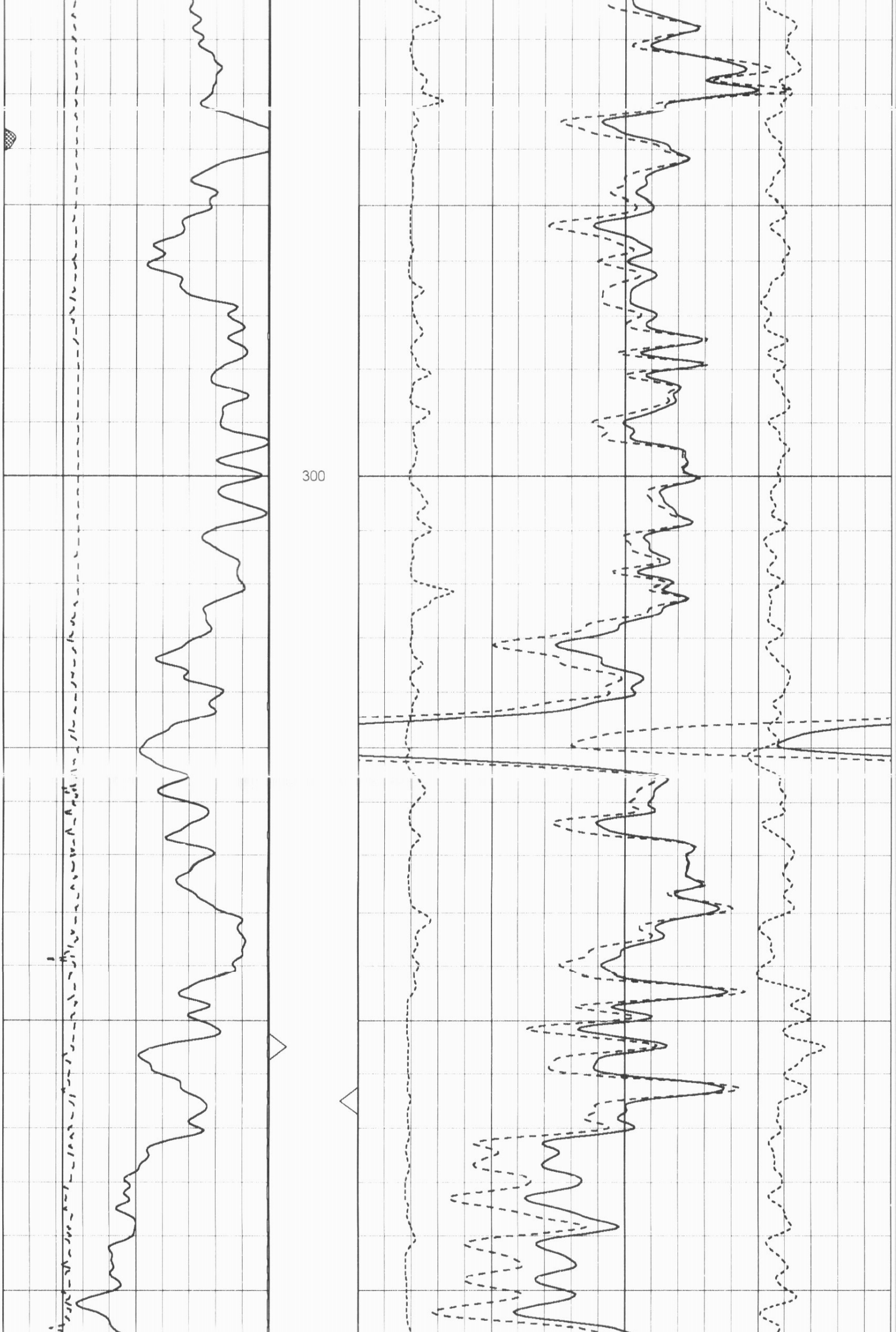

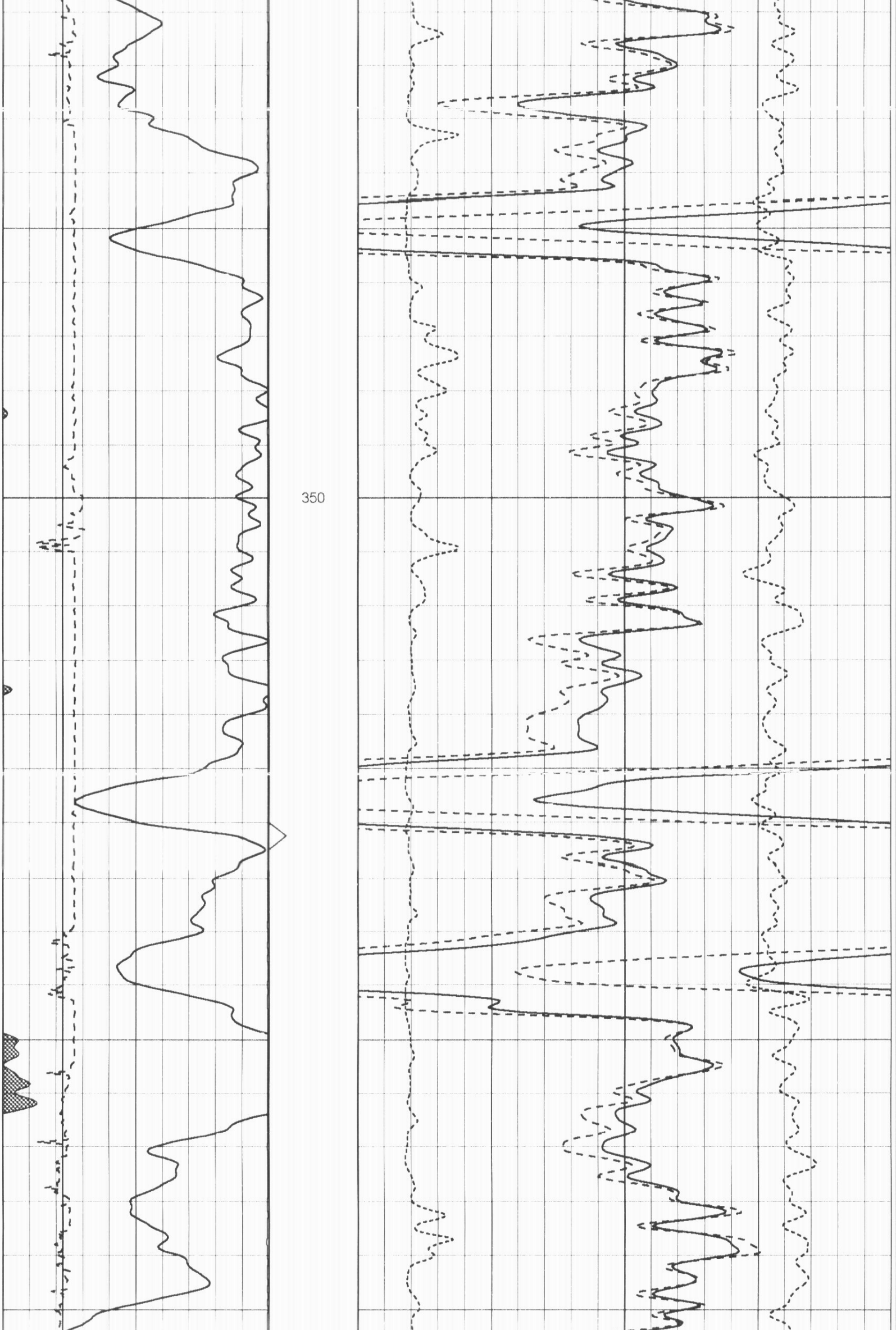

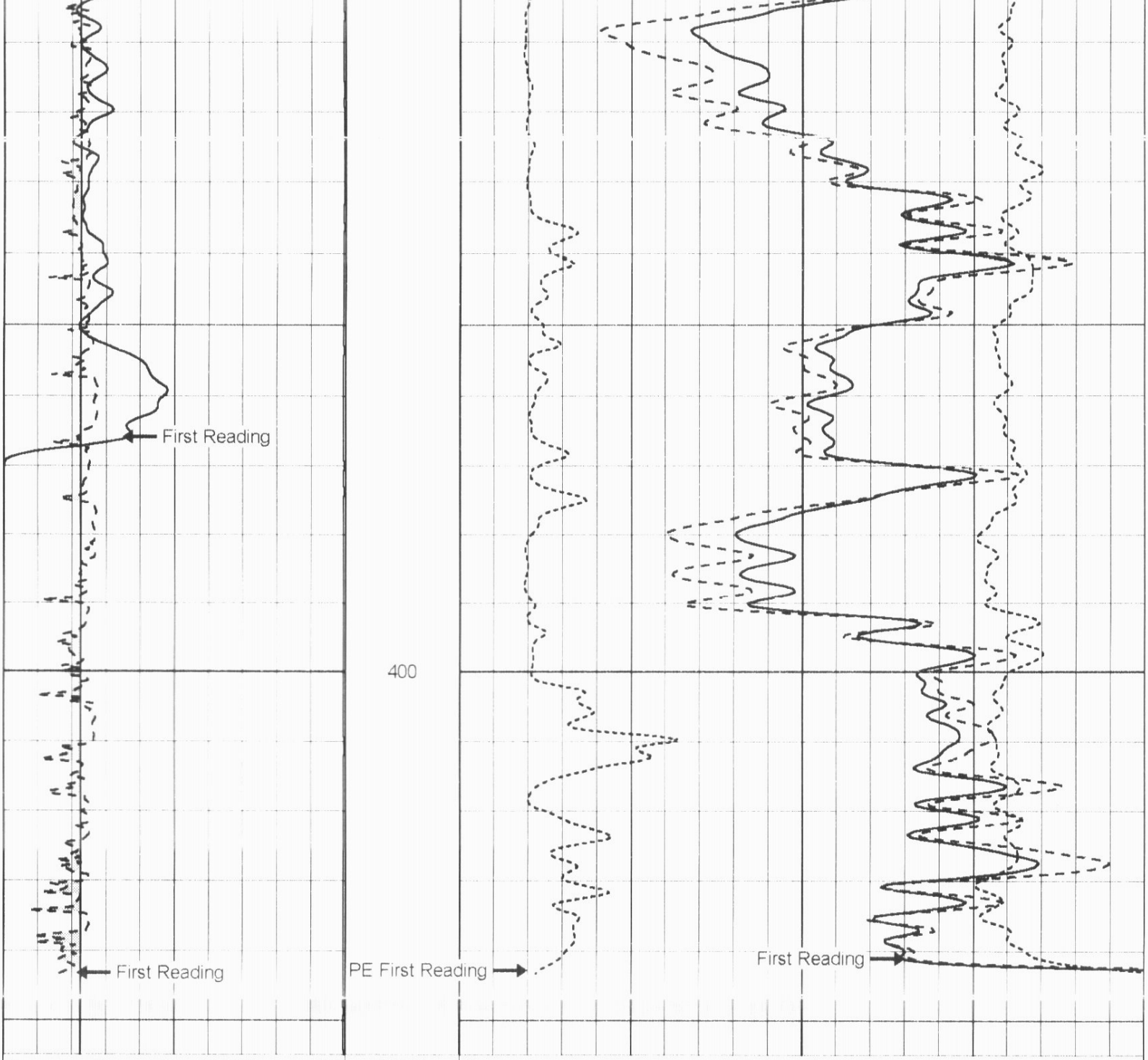

0 Gamma Ray (GAPI) 150	TBHV	2 Bulk Density (g/cc) 3			
4 Bit Size (in) 14	ABHV	30 DPOR (pu) -10			
4 DCAL (in) 14		0 PE 10		-0.5 RHOC (g/cc) 0.5	
10000 LTEN (lb) 0					

Sensor	Offset (ft)	Schematic	Description	Len (ft)	OD (in)	Wt (lb)
NEU	17.80		OHNEU-PROBEOP (5119-17N)	6.50	3.25	80.00



		OHGR-ADDON (040105)	3.75	3.50	30.00
GR	11.58				
		LDT-PRB (9504)	10.00	3.63	200.00
DCAL	2.33				
W1	2.17				
W2	2.17				
W3	2.17				
W4	2.17				
Q	2.17				
SSD	1.96				

Dataset:	182-11932 running foxes.db: field/well/LDT/pass2.3
Total Length:	20.25 ft
Total Weight:	310.00 lb
O.D.	3.63 in