SUPERIOR WELL SERVICES

SUPERIOR
Black Lick, Pa.
Mercer, Pa.
Wooster, Ohio
Cleveland, Ok.

RECEIVED
NOV 03 2008
Oil & Gas Council

217-22082

LITHO DENSITY/NEUTRON LOG

Company	RUNNING FOXES PETROLEUM, LLC
Well	MEEK # 9-6D
Field	BUCHANAN-WORDEN
County	VERNON
State	MISSOURI

Company RUNNING FOXES PETROLEUM, LLC

Well MEEK # 9-6D ~~CONFIDENTIAL~~

Field BUCHANAN-WORDEN released 11/03/2009

County VERNON **State** MISSOURI

Location: API # : NA

1820' FSL & 500' FEL

SEC 6 TWP 36N RGE 33W

Other Services
DIL

Permanent Datum	GL	Elevation	890'
Log Measured From	GL		
Drilling Measured From	GL		

Elevation
K.B. —
D.F. —
G.L. 890'

Date	2-08-2008		
Run Number	ONE		
Depth Driller	422'		
Depth Logger	417'		
Bottom Logged Interval	415'		
Top Log Interval	SURFACE		
Casing Driller	7" @ 21'		
Casing Logger	7" @ 21'		
Bit Size	6.25"		
Type Fluid in Hole	WATER		
Density / Viscosity			
pH / Fluid Loss			
Source of Sample			
Rm @ Meas. Temp	>10 @ 71		
Rmf @ Meas. Temp			
Rmc @ Meas. Temp			
Source of Rmf / Rmc			
Rm @ BHT	75		
Time Circulation Stopped			
Time Logger on Bottom			
Maximum Recorded Temperature	75		
Equipment Number	182		
Location	HOMINY, OK		
Recorded By	SHELDON TYLER		
Witnessed By	MR. BRATTON		

<<< Fold Here >>>

All interpretations are opinions based on inferences from electrical or other measurements and we cannot and do not guarantee the accuracy or correctness of any interpretation, and we shall not, except in the case of gross or willful negligence on our part, be liable or responsible for any loss, costs, damages, or expenses incurred or sustained by anyone resulting from any interpretation made by any of our officers, agents or employees. These interpretations are also subject to our general terms and conditions set out in our current Price Schedule.

Comments

CREW: CARTER, JOSH, LOGAN
182-11913 RUNNING
THANK YOU!
PERMIT # 22082

SUPERIOR WELL SERVICES

SUPERIOR
Black Lick, Pa
Mercer, Pa
Wooster, Ohio
Cleveland, Ok.

5" LITHO/N SECTION

Database File: 182-11913 running foxes.db
Dataset Pathname: LDT/pass4.6
Presentation Format: _pe4neut
Dataset Creation: Fri Feb 08 09:57:11 2008 by Calc Open-Cased 060327
Charted by: Depth in Feet scaled 1:240

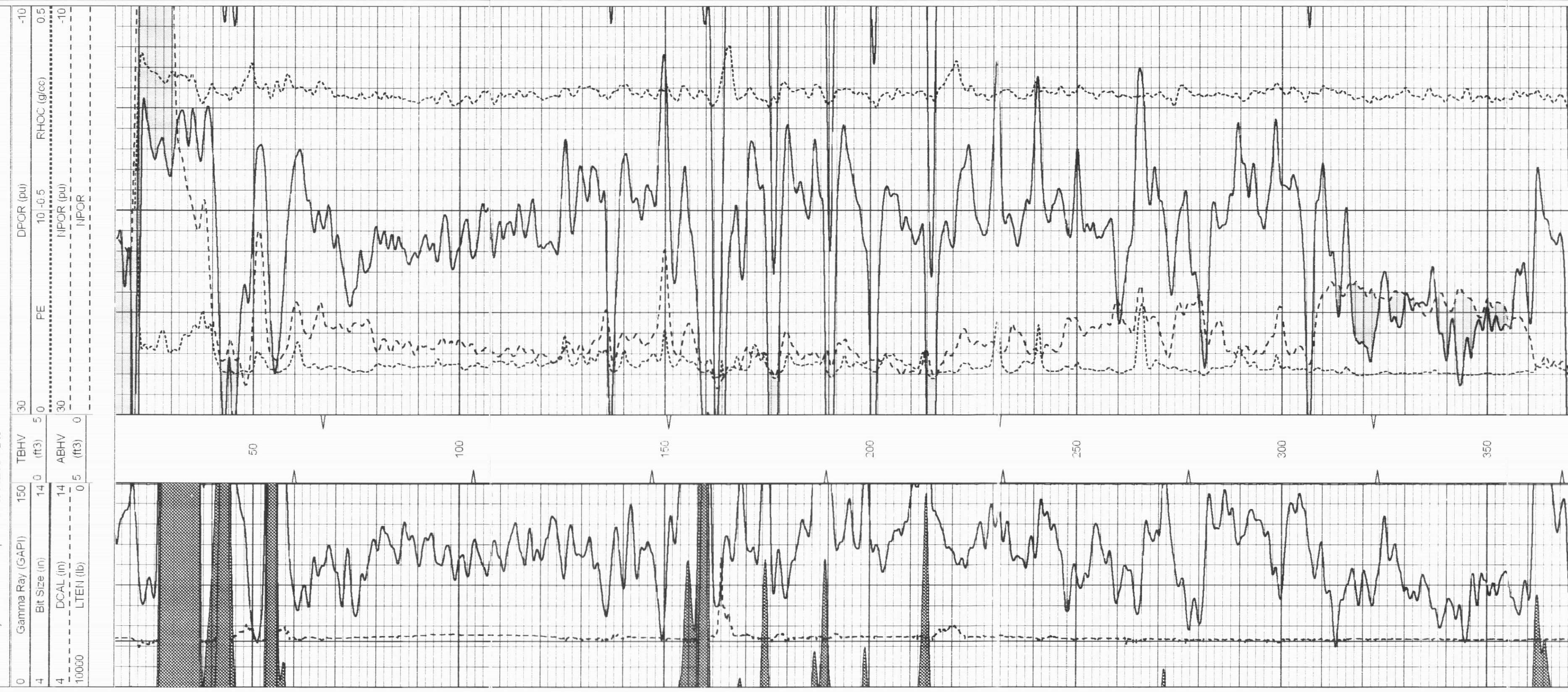

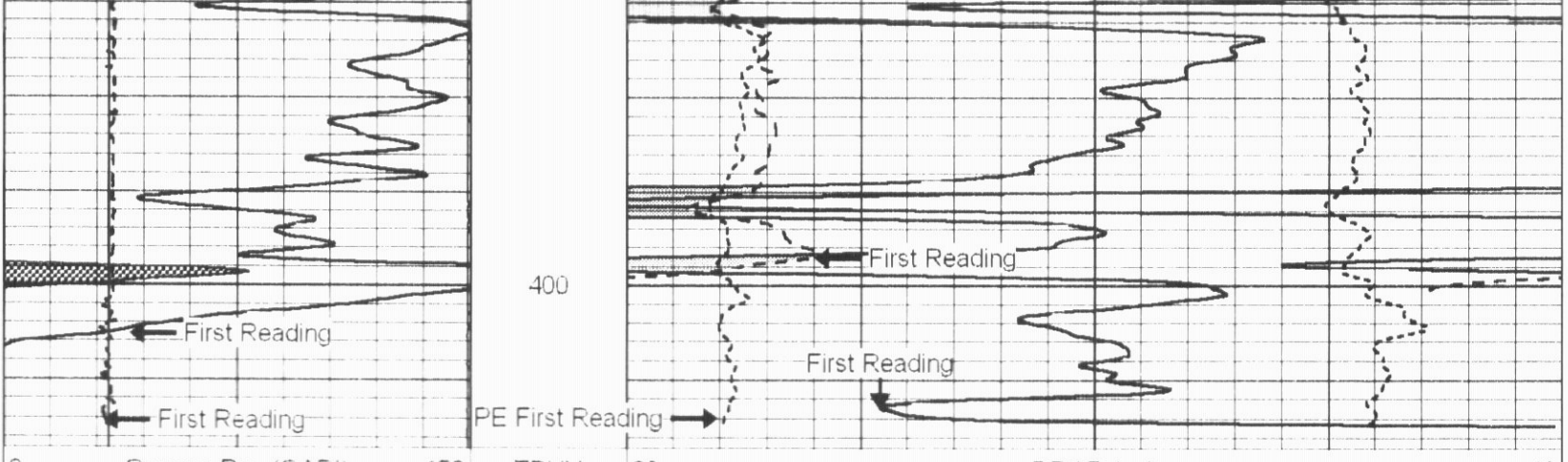

0	Gamma Ray (GAPI)	150	TBHV	30	DPOR (pu)			-10
4	Bit Size (in)	14	0 (ft3) 5	0	PE	10	-0.5 RHOC (g/cc)	0.5
4	DCAL (in)	14	ABHV	30	NPOR (pu)			-10
10000	LTEN (lb)	0	5 (ft3) 0		NPOR			

SUPERIOR WELL SERVICES

SUPERIOR
Black Lick, Pa.
Mercer, Pa.
Wooster, Ohio
Cleveland, Ok.

5" LITHO SECTION

Database File:	182-11913 running foxes.db
Dataset Pathname:	LDT/pass4.7
Presentation Format:	pe4bulk
Dataset Creation:	Fri Feb 08 09:57:19 2008 by Calc Open-Cased 060327
Charted by:	Depth in Feet scaled 1:240

0	Gamma Ray (GAPI)	150	TBHV	2	Bulk Density (g/cc)			3
4	Bit Size (in)	14	ABHV	30	DPOR (pu)			-10
4	DCAL (in)	14		0	PE	10	-0.5 RHOC (g/cc)	0.5
10000	LTEN (lb)	0						

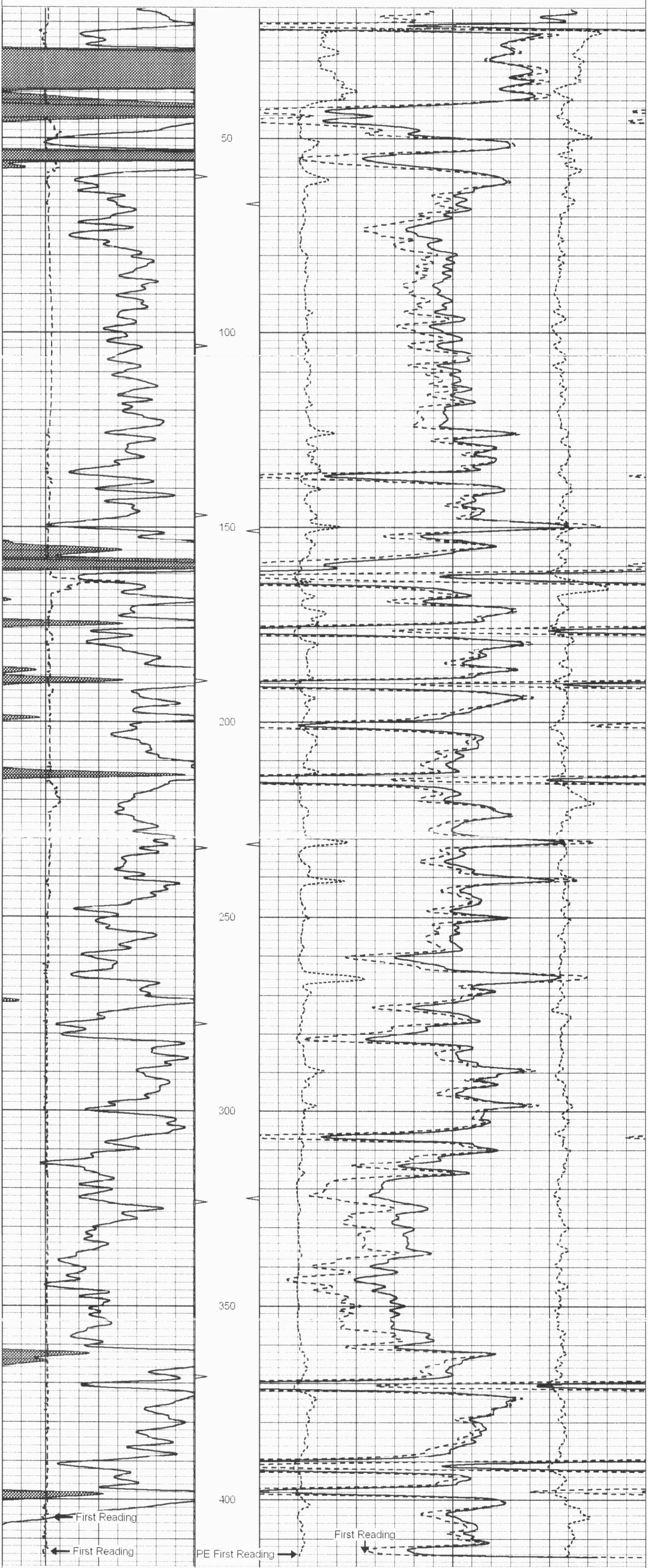

0	Gamma Ray (GAPI)	150	TBHV	2	Bulk Density (g/cc)			3
4	Bit Size (in)	14	ABHV	30	DPOR (pu)			-10
4	DCAL (in)	14		0	PE	10	-0.5 RHOC (g/cc)	0.5
10000	LTEN (lb)	0						

SUPERIOR
Black Lick, Pa.
Mercer, Pa.
Wooster, Ohio
Cleveland, Ok.

25" HR LITHO SECTION

Database File:	182-11913 running foxes.db
Dataset Pathname:	LDT/pass4.8
Presentation Format:	_pe4bulk
Dataset Creation:	Fri Feb 08 09:57:53 2008 by Calc Open-Cased 060327
Charted by:	Depth in Feet scaled 1:48

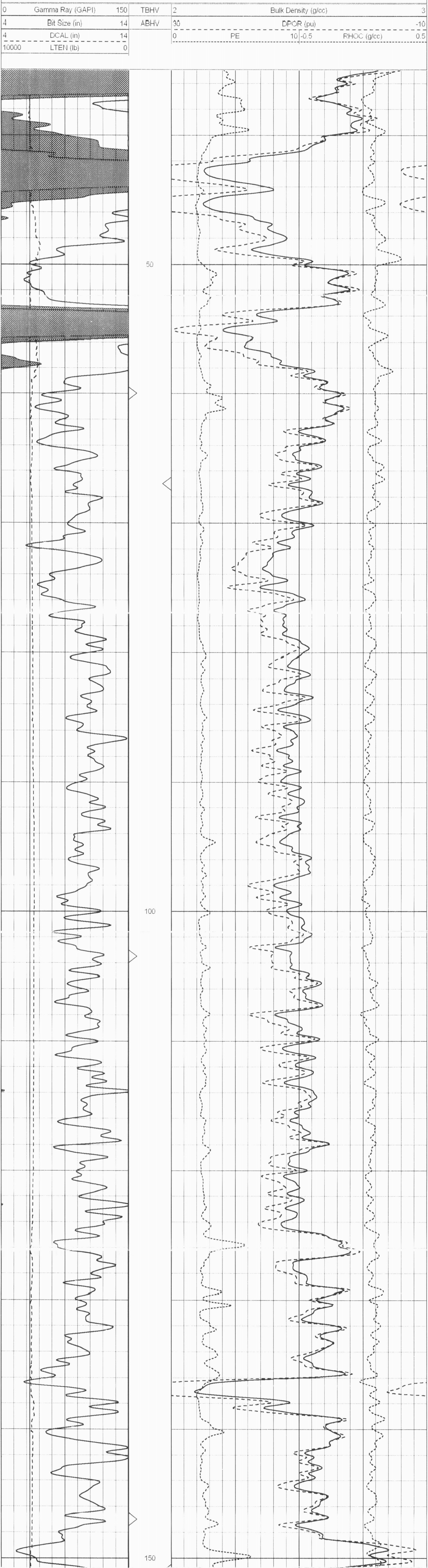

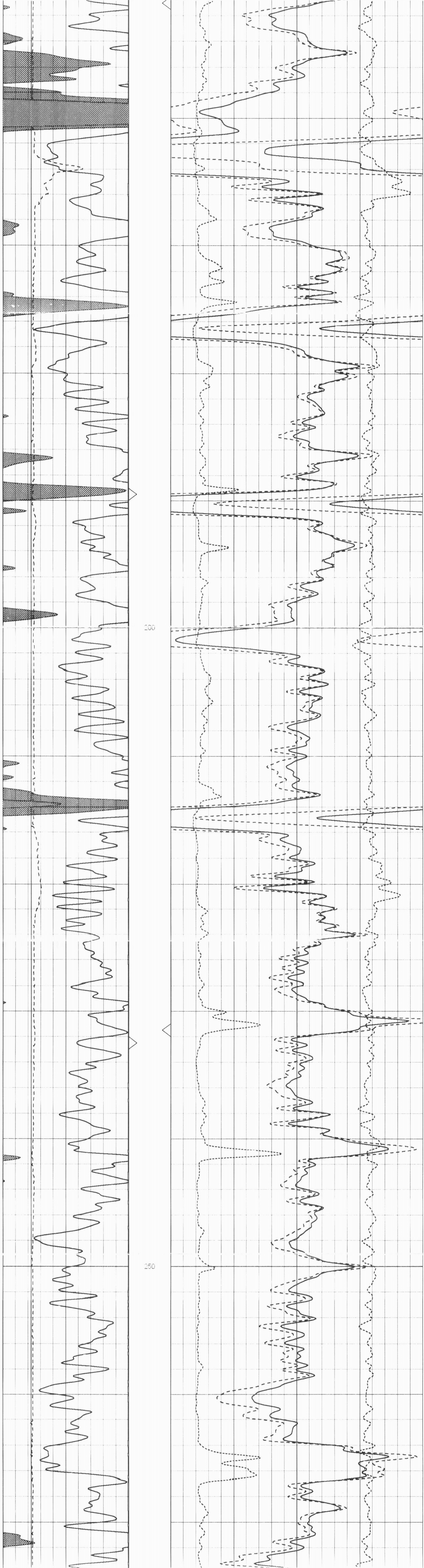

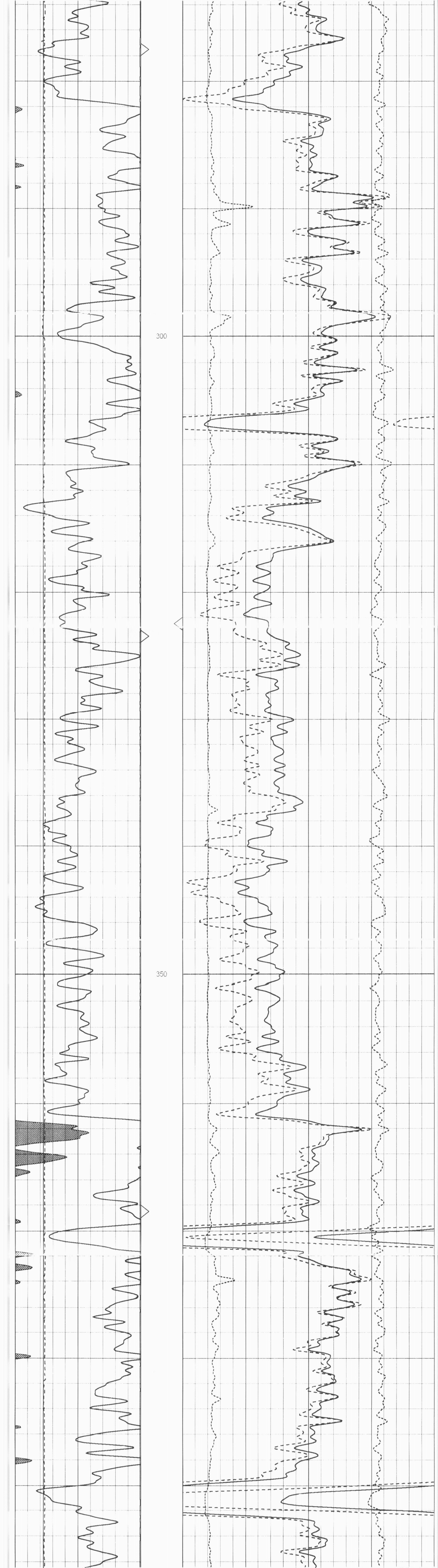

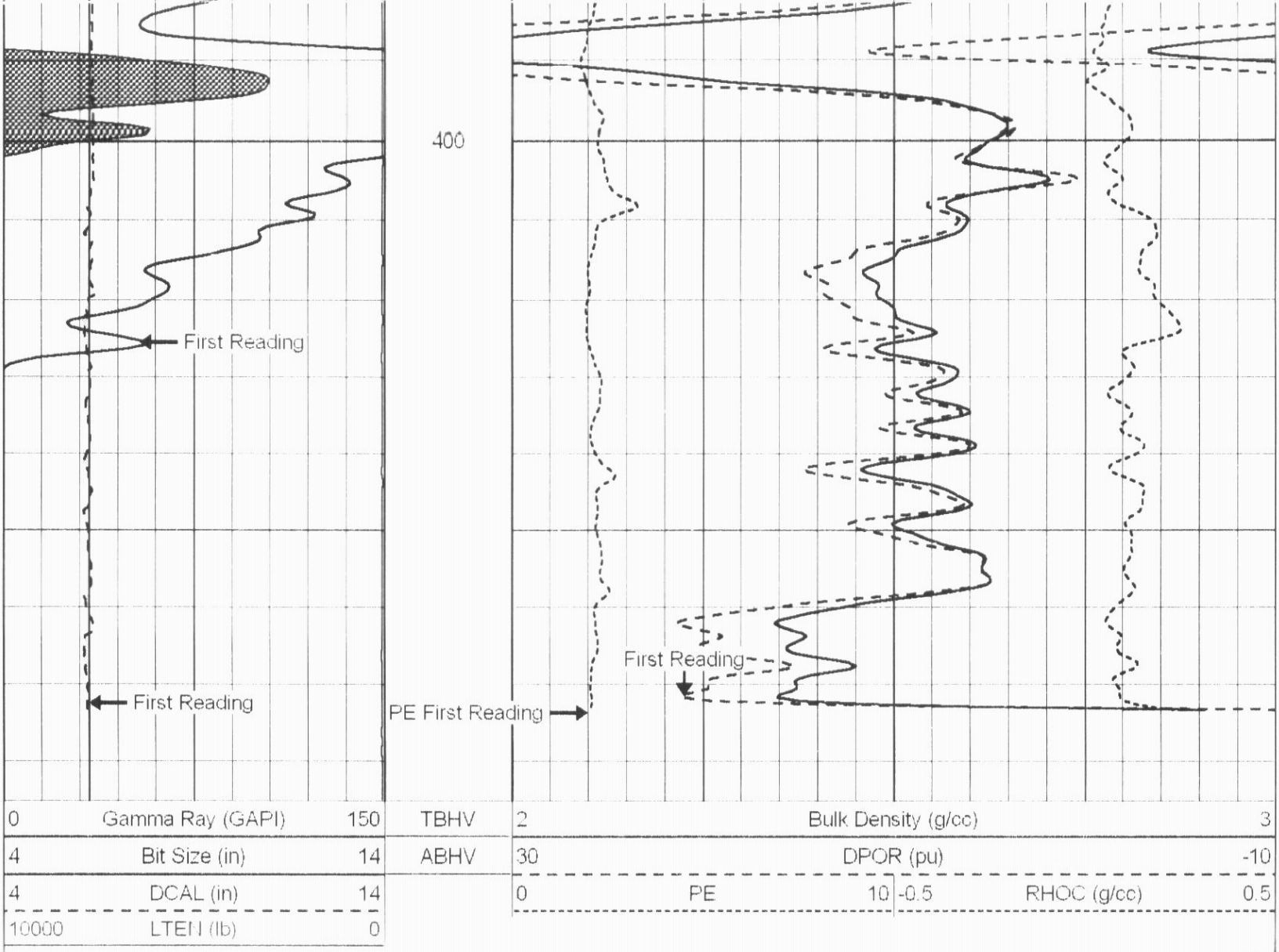



Sensor	Offset (ft)	Schematic	Description	Len (ft)	OD (in)	Wt (lb)
NEU	17.80		OHNEU-PROBEOP (5119-17N)	6.50	3.25	80.00
GR	11.58		OHGR-ADDON (040105)	3.75	3.50	30.00
DCAL W1 W2 W3 W4 Q SSD	2.33 2.17 2.17 2.17 2.17 2.17 1.96		LDT-PRB (9503)	10.00	3.63	200.00