217-22081

SUPERIOR WELL SERVICES

SUPERIOR
Black Lick, Pa.
Mercer, Pa.
Wooster, Ohio
Cleveland, OK

RECEIVED
NOV 03 2008
Oil & Gas Council

LITHO DENSITY/NEUTRON LOG

Company	RUNNING FOXES PETROLEUM, LLC		
Well	MEEK # 9-6B	[redacted]	
Field	BUCHANAN-WORDEN	released 11/03/2009	
County	VERNON	State	MISSOURI

Company RUNNING FOXES PETROLEUM, LLC
Well MEEK # 9-6B
Field BUCHANAN-WORDEN
County VERNON
State MISSOURI

Location: API # : NA

2520' FSL & 1300' FEL

SEC 6 TWP 36N RGE 33W

Other Services
DIL

Permanent Datum	GL	Elevation	877'
Log Measured From	GL		
Drilling Measured From	GL		

Elevation
K.B. —
D.F. —
G.L. 877'

Date	5-19-2008
Run Number	ONE
Depth Driller	412'
Depth Logger	412'
Bottom Logged Interval	410'
Top Log Interval	SURFACE
Casing Driller	7" @ 21'
Casing Logger	7" @ 21'
Bit Size	6.25"
Type Fluid in Hole	WATER
Density / Viscosity	
pH / Fluid Loss	
Source of Sample	
Rm @ Meas. Temp	8 @ 71
Rmf @ Meas. Temp	
Rmc @ Meas. Temp	
Source of Rmf / Rmc	
Rm @ BHT	75
Time Circulation Stopped	
Time Logger on Bottom	
Maximum Recorded Temperature	75
Equipment Number	182
Location	HOMINY, OK
Recorded By	SHELDON TYLER
Witnessed By	MR. BRATTON

<<< Fold Here >>>

All interpretations are opinions based on inferences from electrical or other measurements and we cannot and do not guarantee the accuracy or correctness of any interpretation, and we shall not, except in the case of gross or willful negligence on our part, be liable or responsible for any loss, costs, damages, or expenses incurred or sustained by anyone resulting from any interpretation made by any of our officers, agents or employees. These interpretations are also subject to our general terms and conditions set out in our current Price Schedule.

Comments

CREW: CARTER, HUNTER
182-12361 RUNNING
THANK YOU!
PERMIT # 22081

SUPERIOR WELL SERVICES

SUPERIOR
Black Lick, Pa
Mercer, Pa
Wooster, Ohio
Cleveland, Ok

5" LITHO/N SECTION

Database File	182-12361 running foxes.db
Dataset Pathname	LDT/pass2.1
Presentation Format	_pe4neut
Dataset Creation	Mon May 19 10:08:44 2008 by Calc Open-Cased 060327
Charted by	Depth in Feet scaled 1:240

0 Gamma Ray (GAPI) 150	TBHV	30 DPOR (pu) -10
4 Bit Size (in) 14	0 (ft3) 5	0 PE 10 -0.5 RHOC (g/cc) 0.5
4 DCAL (in) 14	ABHV	30 NPOR (pu) -10
10000 LTEN (lb) 0	5 (ft3) 0	NPOR

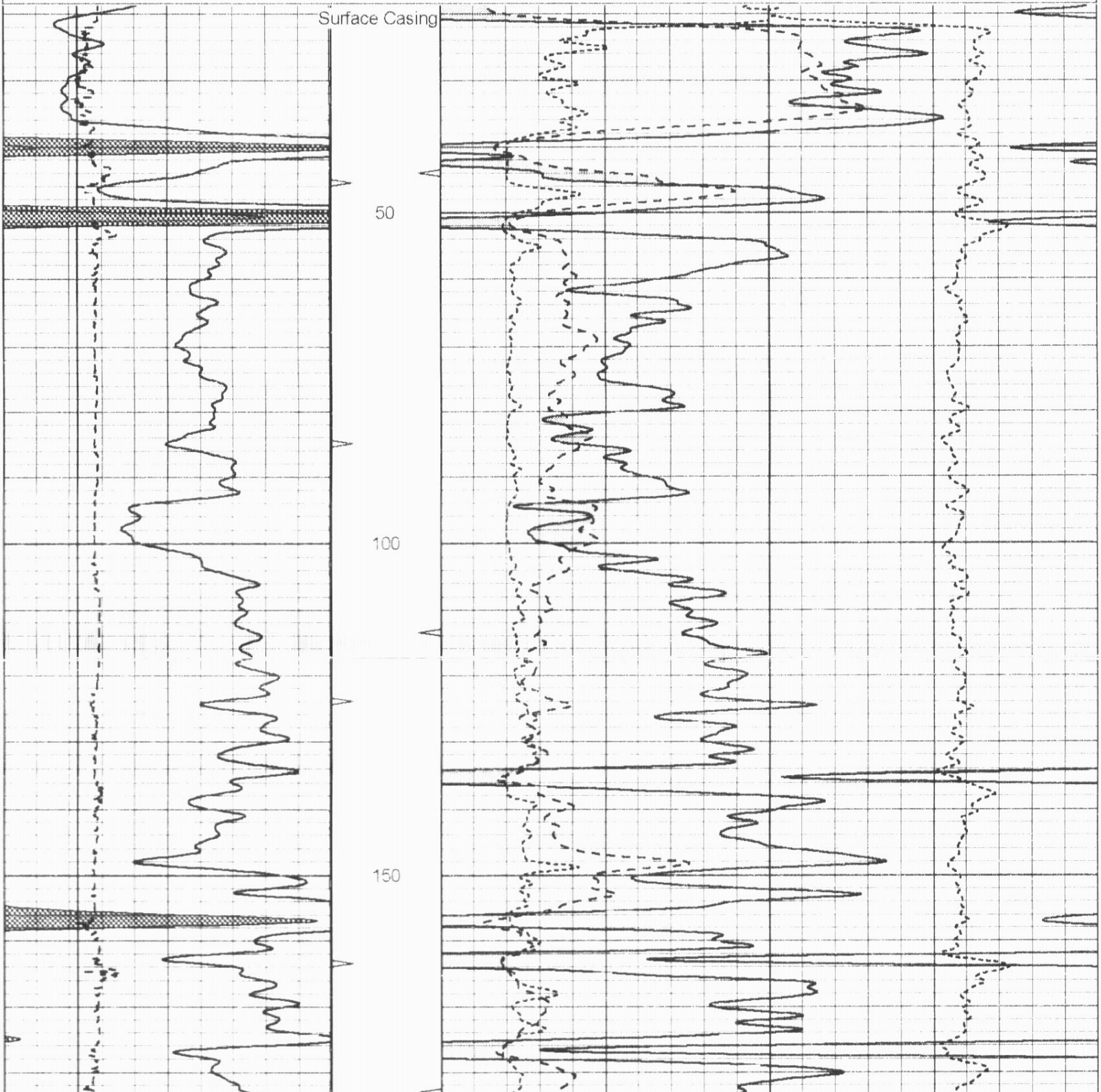

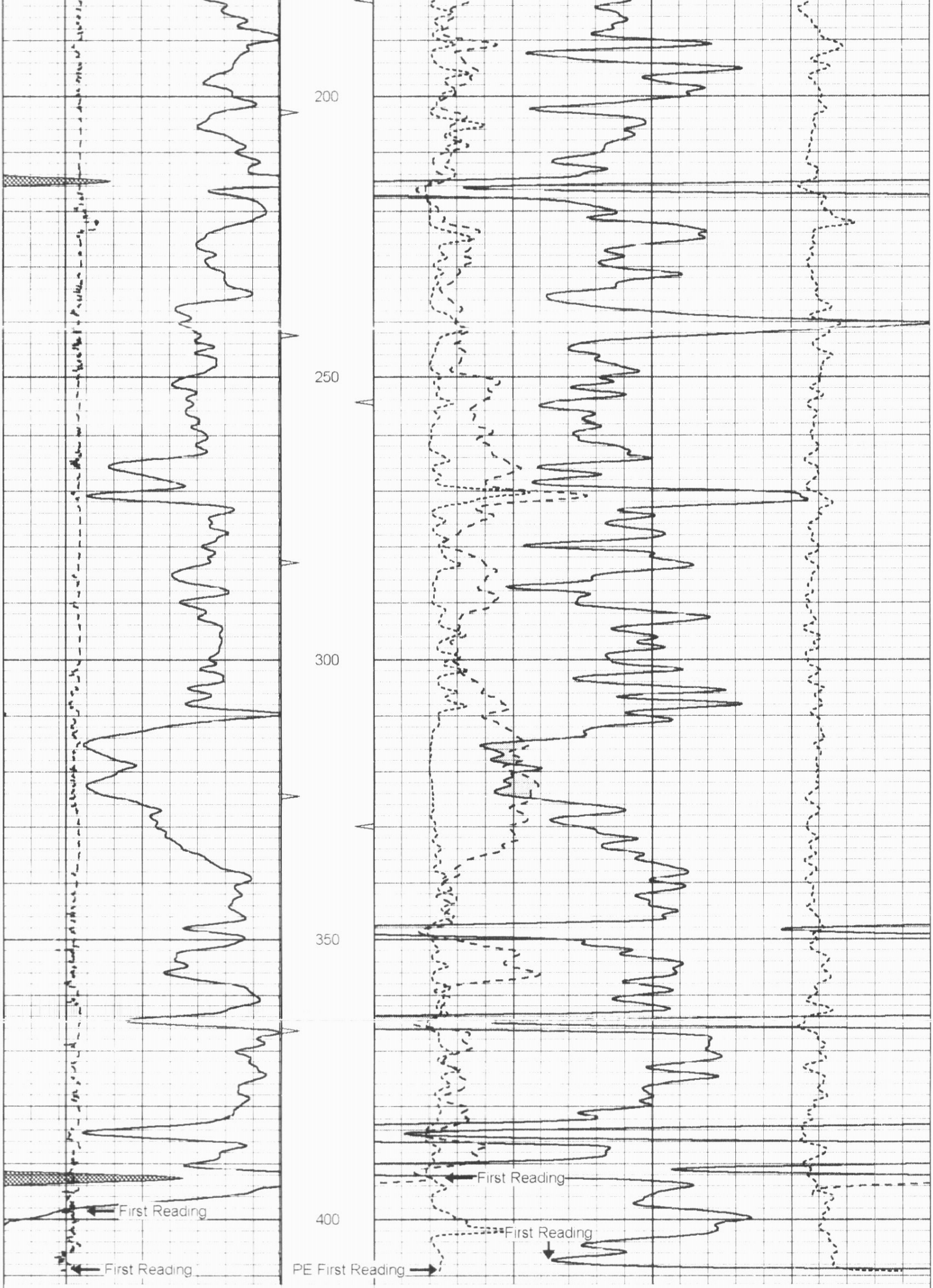

0	Gamma Ray (GAPI)	150		TBHV		30	DPOR (pu)			-10
4	Bit Size (in)	14	0	(ft3)	5	0	PE	10	-0.5 RHOC (g/cc)	0.5
4	DCAL (in)	14		ABHV		30	NPOR (pu)			-10
10000	LTEN (lb)	0	5	(ft3)	0		NPOR			

SUPERIOR WELL SERVICES

SUPERIOR
Black Lick, Pa
Mercer, Pa
Wooster, Ohio
Cleveland, Ok

5" LITHO SECTION

Database File	182-12361 running foxes db
Dataset Pathname	LDT/pass2.2
Presentation Format	_pe4bulk
Dataset Creation	Mon May 19 10:08:52 2008 by Calc Open-Cased 060327
Charted by	Depth in Feet scaled 1:240

0	Gamma Ray (GAPI)	150	TBHV	2	Bulk Density (g/cc)			3
4	Bit Size (in)	14	ABHV	30	DPOR (pu)			-10
4	DCAL (in)	14		0	PE	10	-0.5 RHOC (g/cc)	0.5
10000	LTEN (lb)	0						

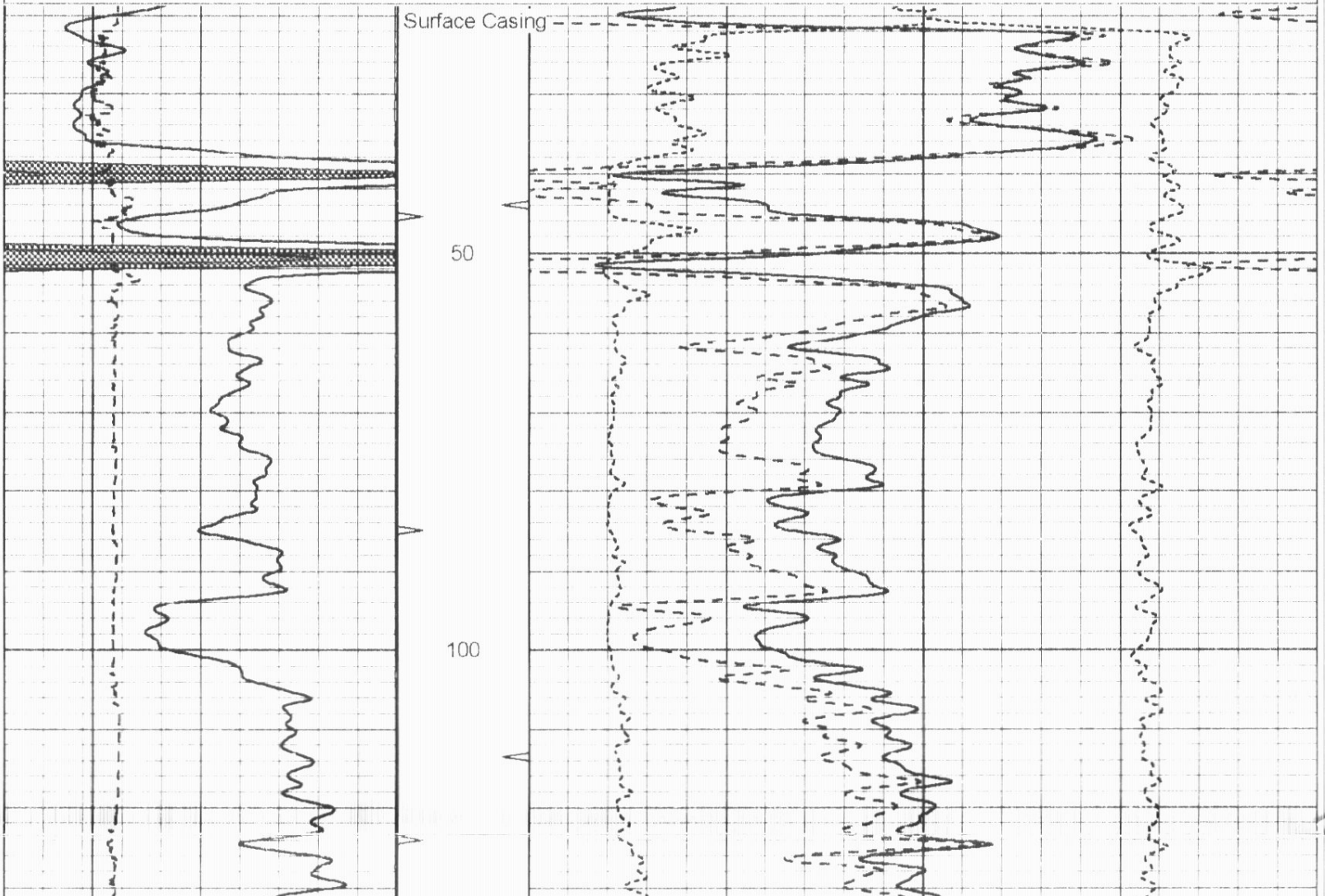

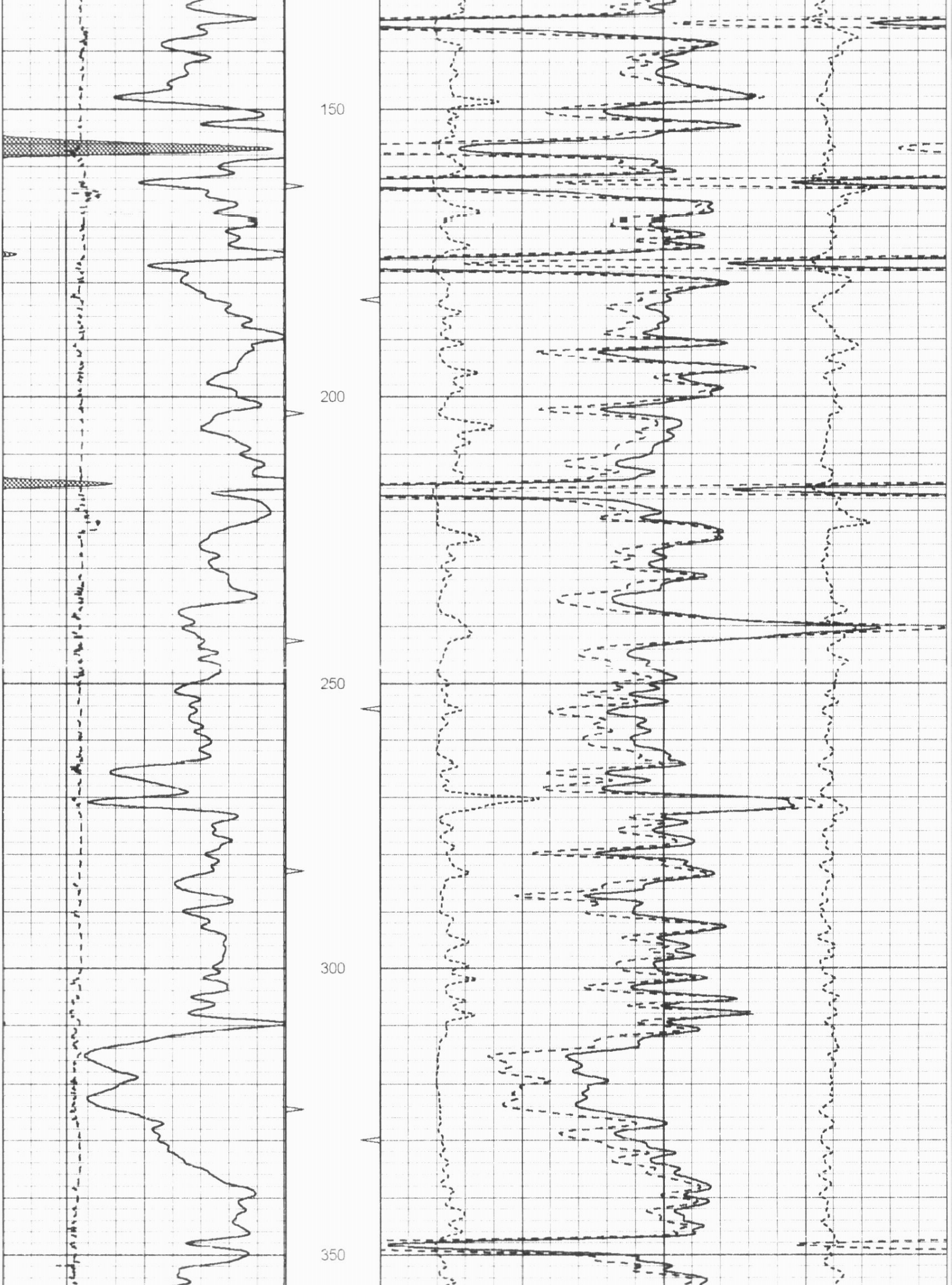

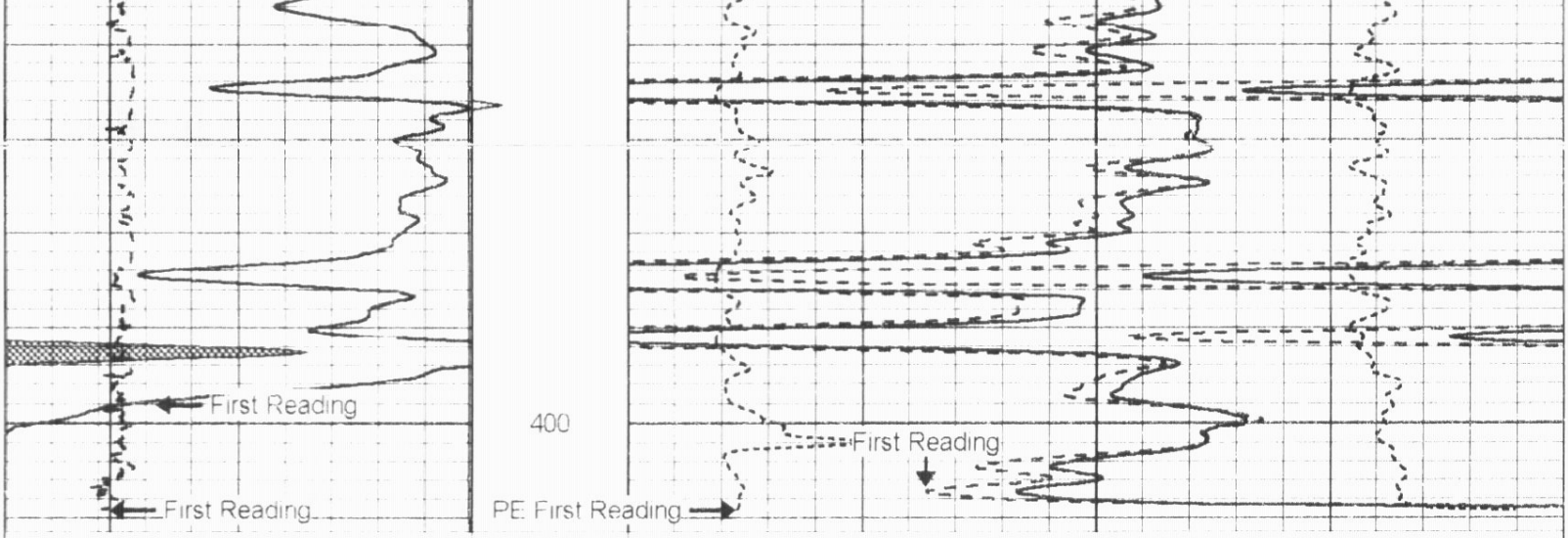

0	Gamma Ray (GAPI)	150	TBHV	2	Bulk Density (g/cc)	3			
4	Bit Size (in)	14	ABHV	30	DPOR (pu)	-10			
4	DCAL (in)	14		0	PE	10	-0.5	RHOC (g/cc)	0.5
10000	LTEN (lb)	0							

SUPERIOR
WELL SERVICES

SUPERIOR
Black Lick, Pa
Mercer, Pa
Wooster, Ohio
Cleveland, Ok

25" HR LITHO SECTION

Database File:	182-12361 running foxes.db
Dataset Pathname:	LDT/pass2.3
Presentation Format:	_pe4bulk
Dataset Creation:	Mon May 19 10:09:17 2008 by Calc Open-Cased 060327
Charted by:	Depth in Feet scaled 1:48

0	Gamma Ray (GAPI)	150	TBHV	2	Bulk Density (g/cc)	3			
4	Bit Size (in)	14	ABHV	30	DPOR (pu)	-10			
4	DCAL (in)	14		0	PE	10	-0.5	RHOC (g/cc)	0.5
10000	LTEN (lb)	0							

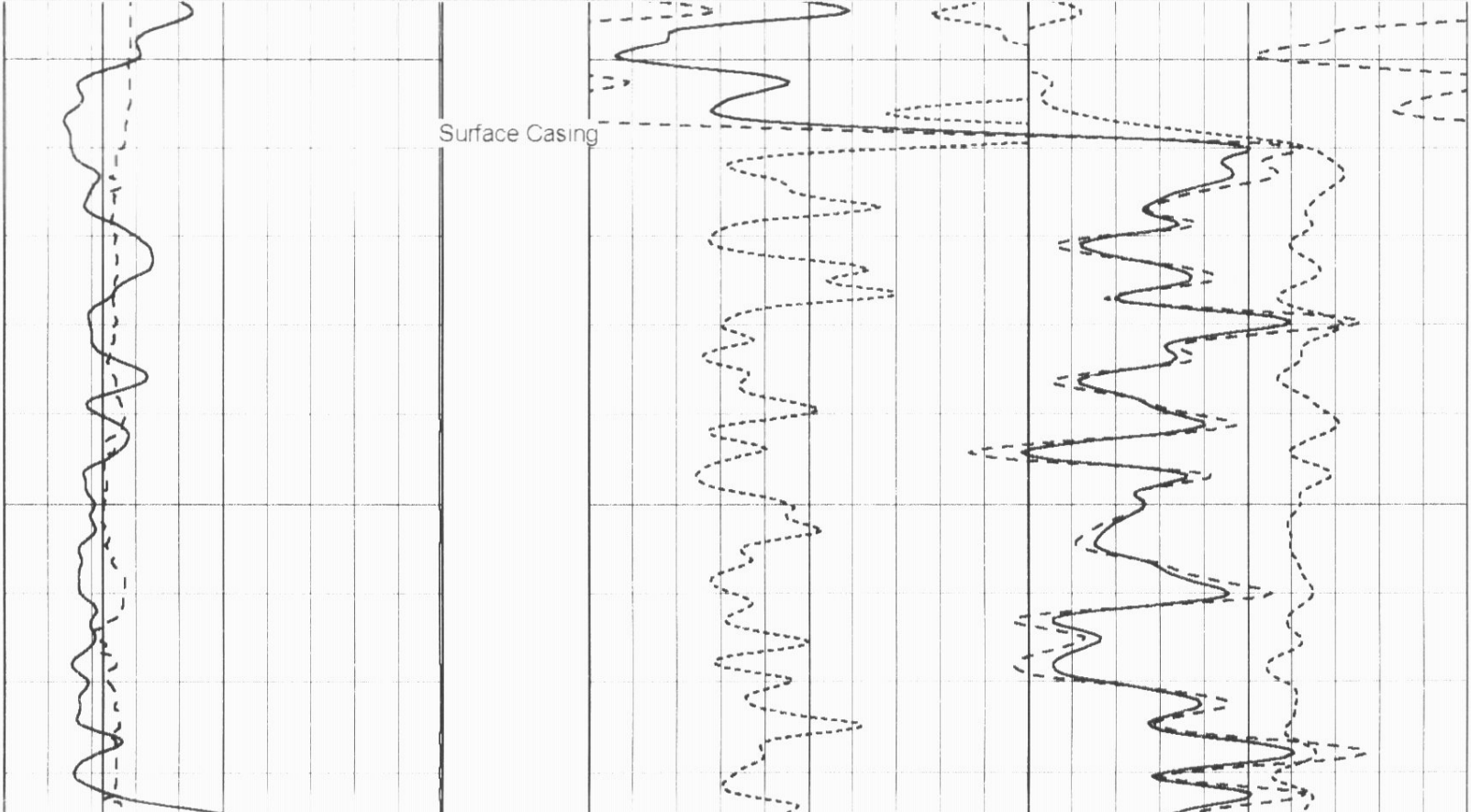

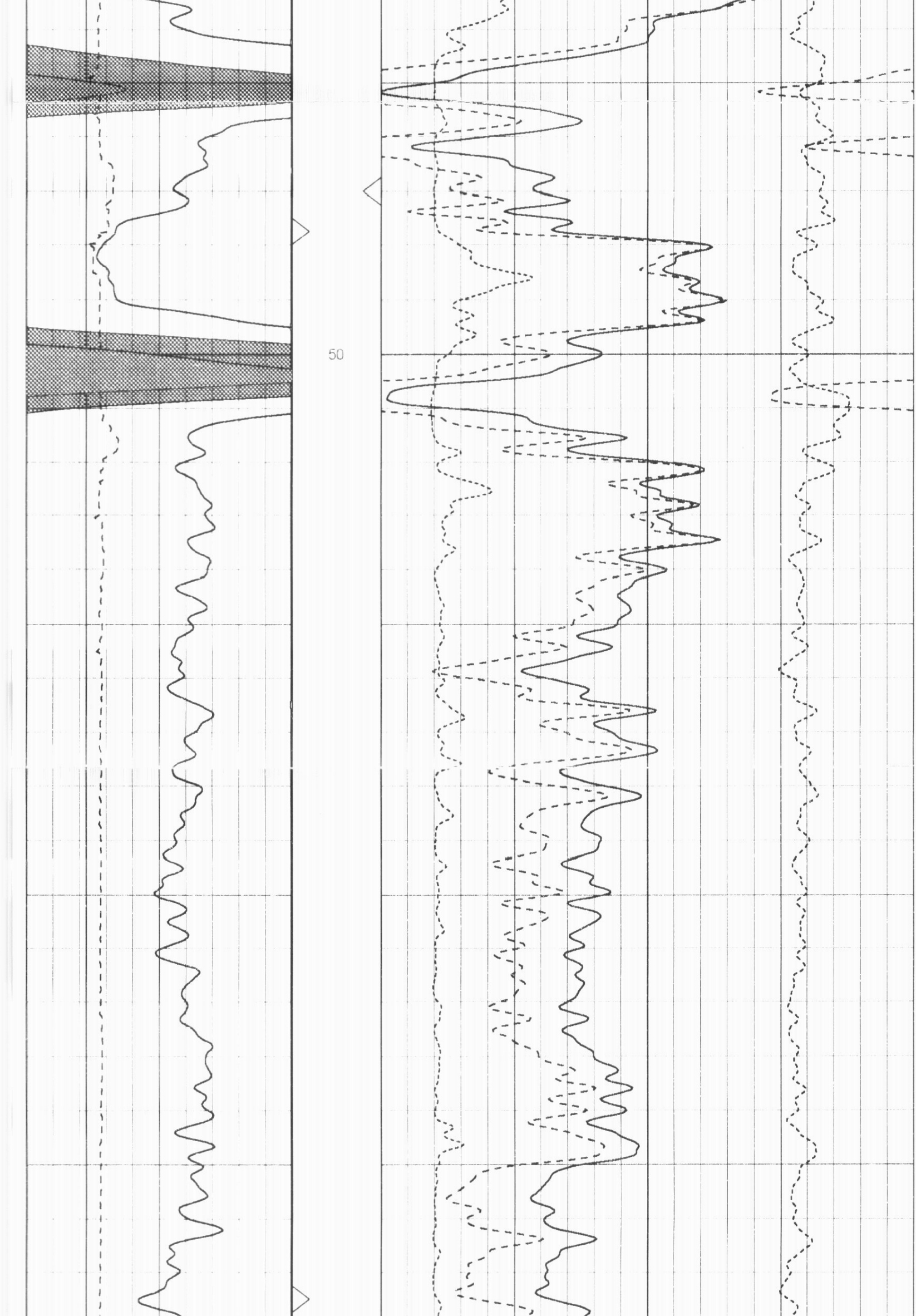

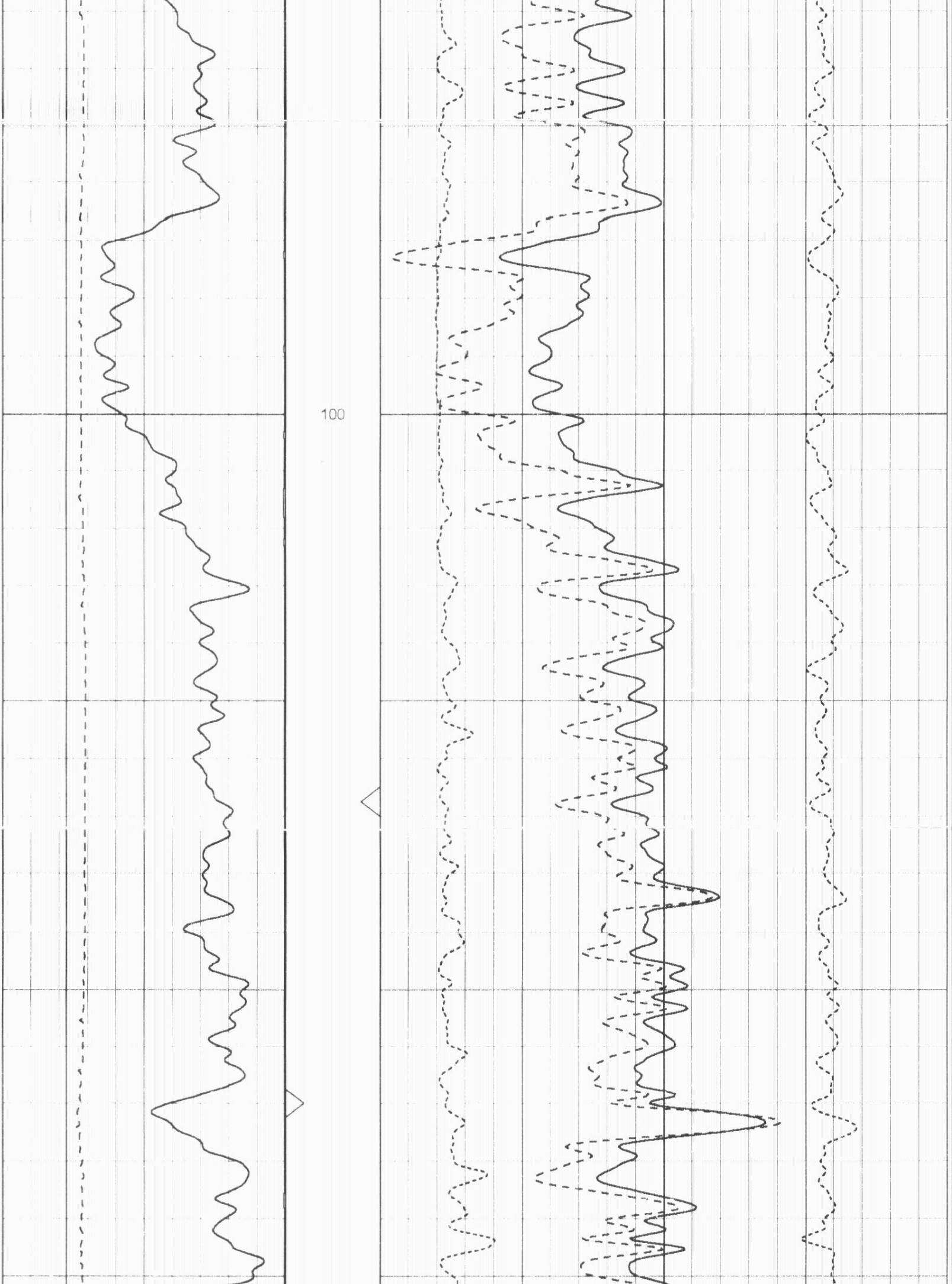

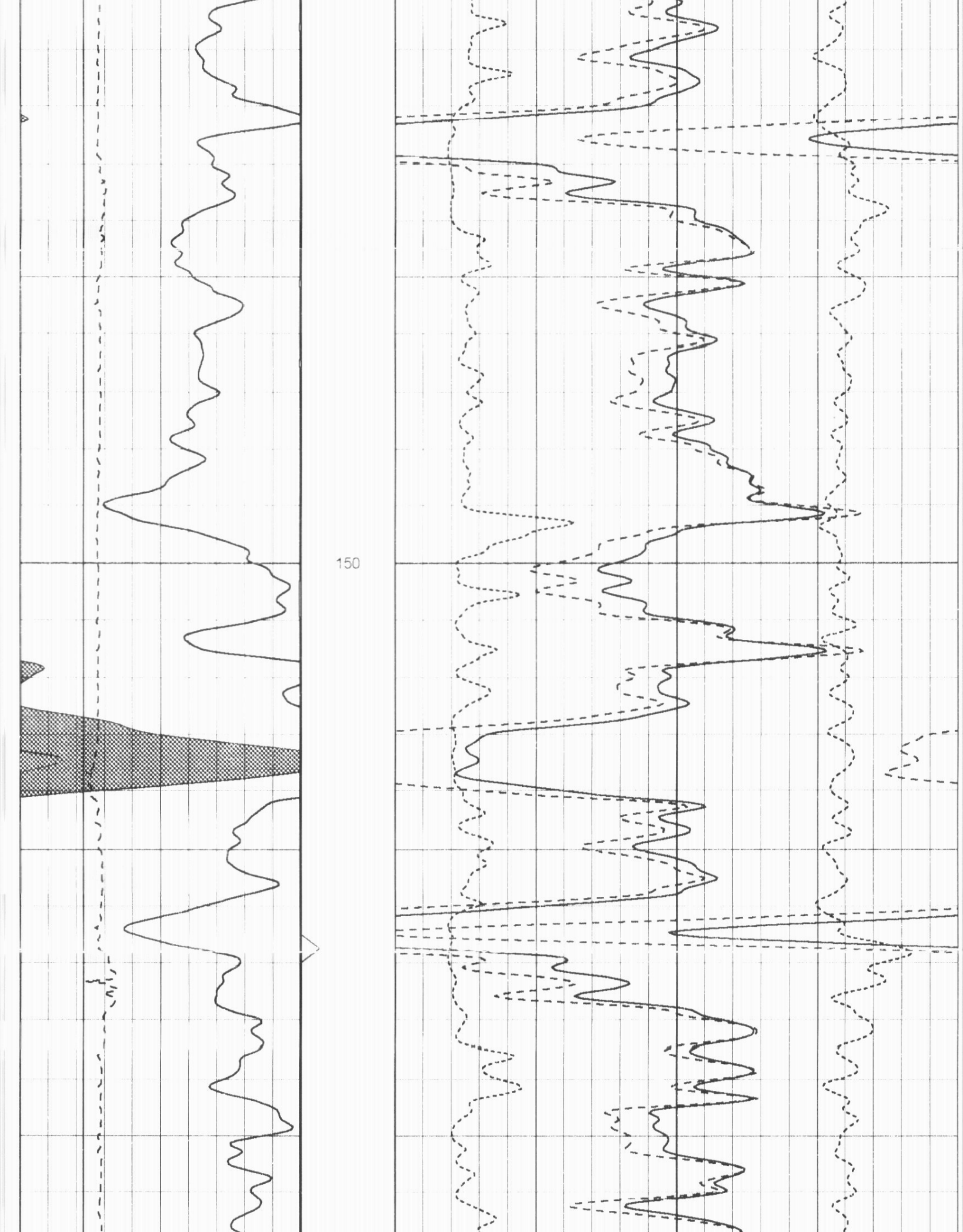

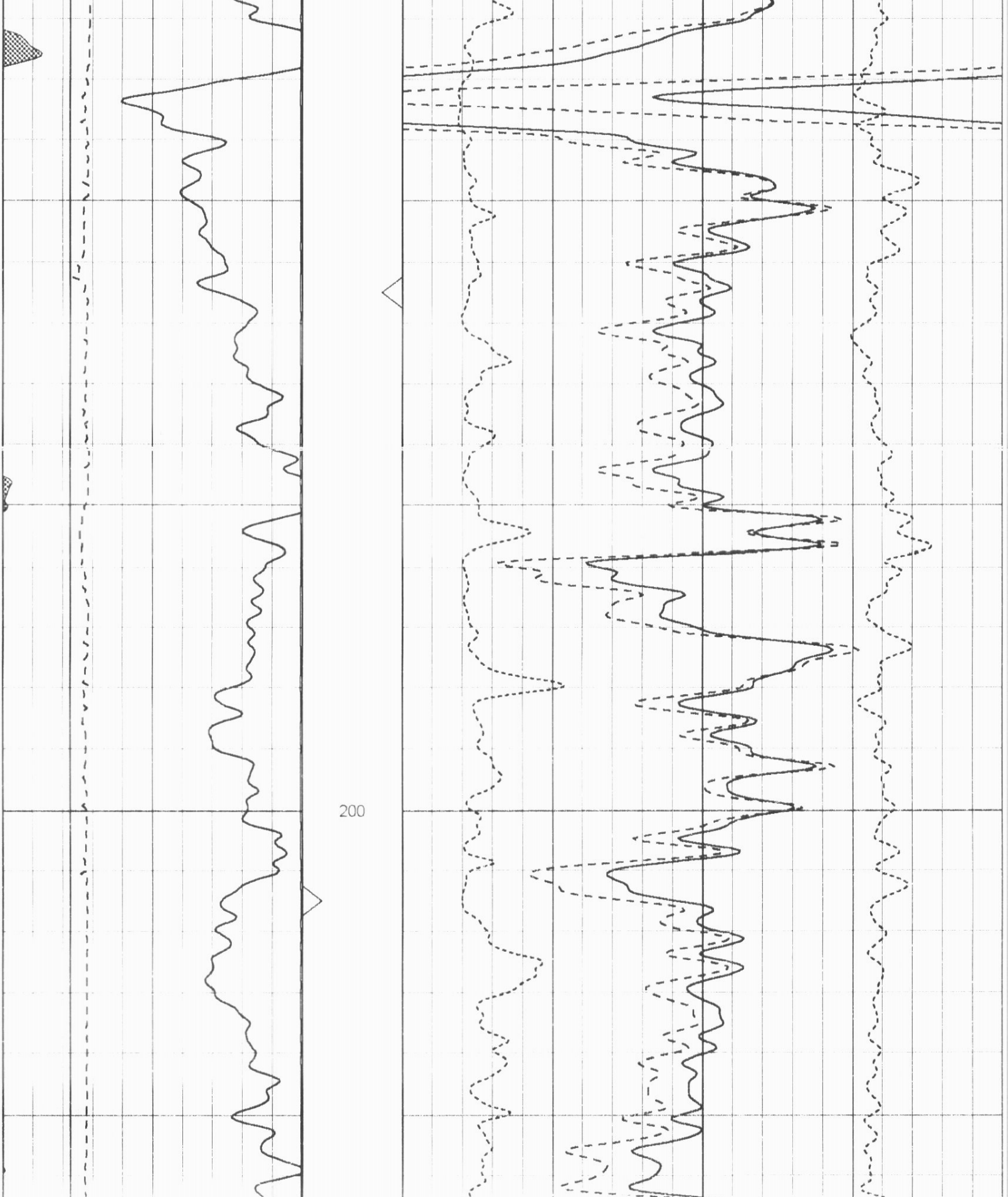

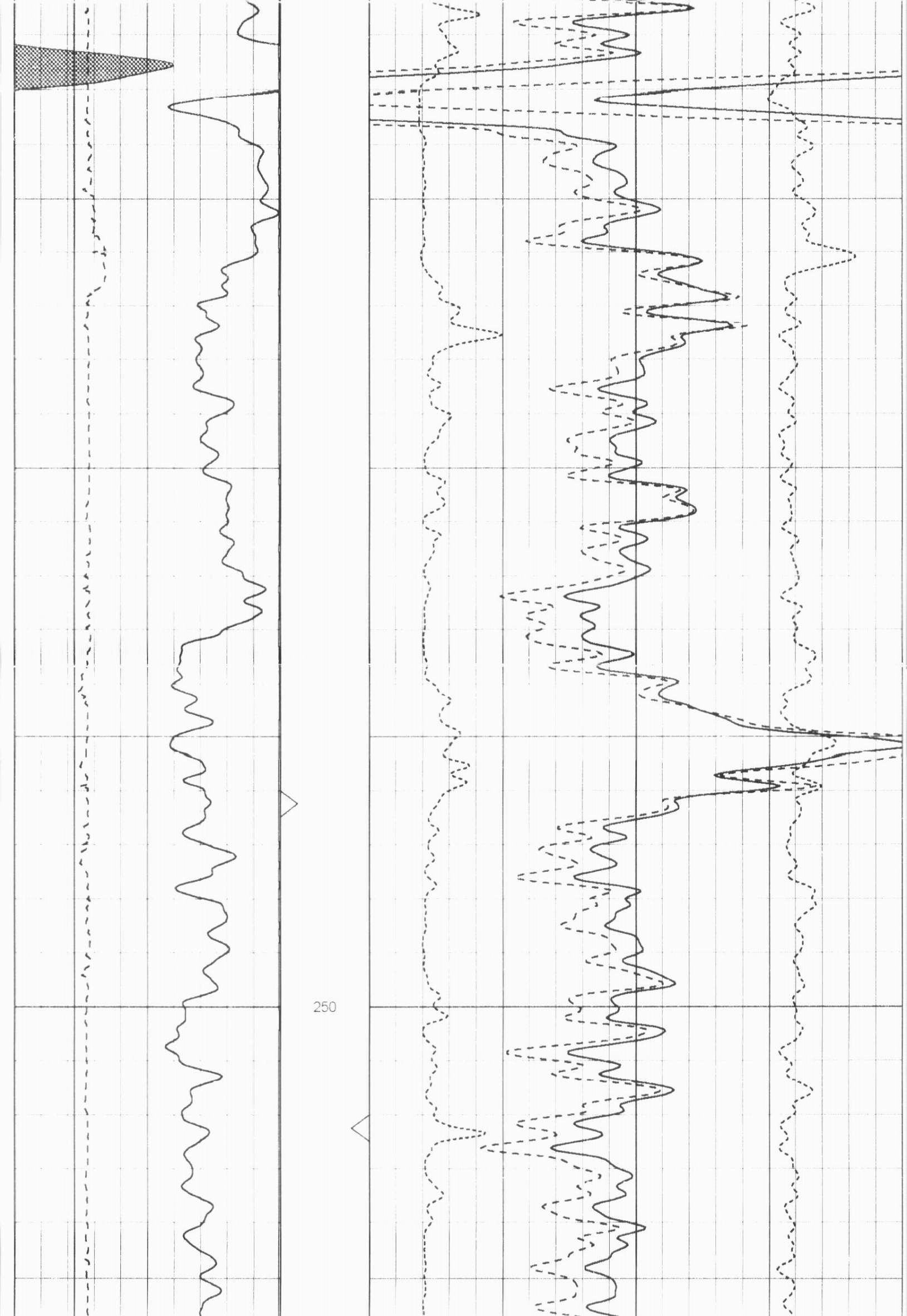

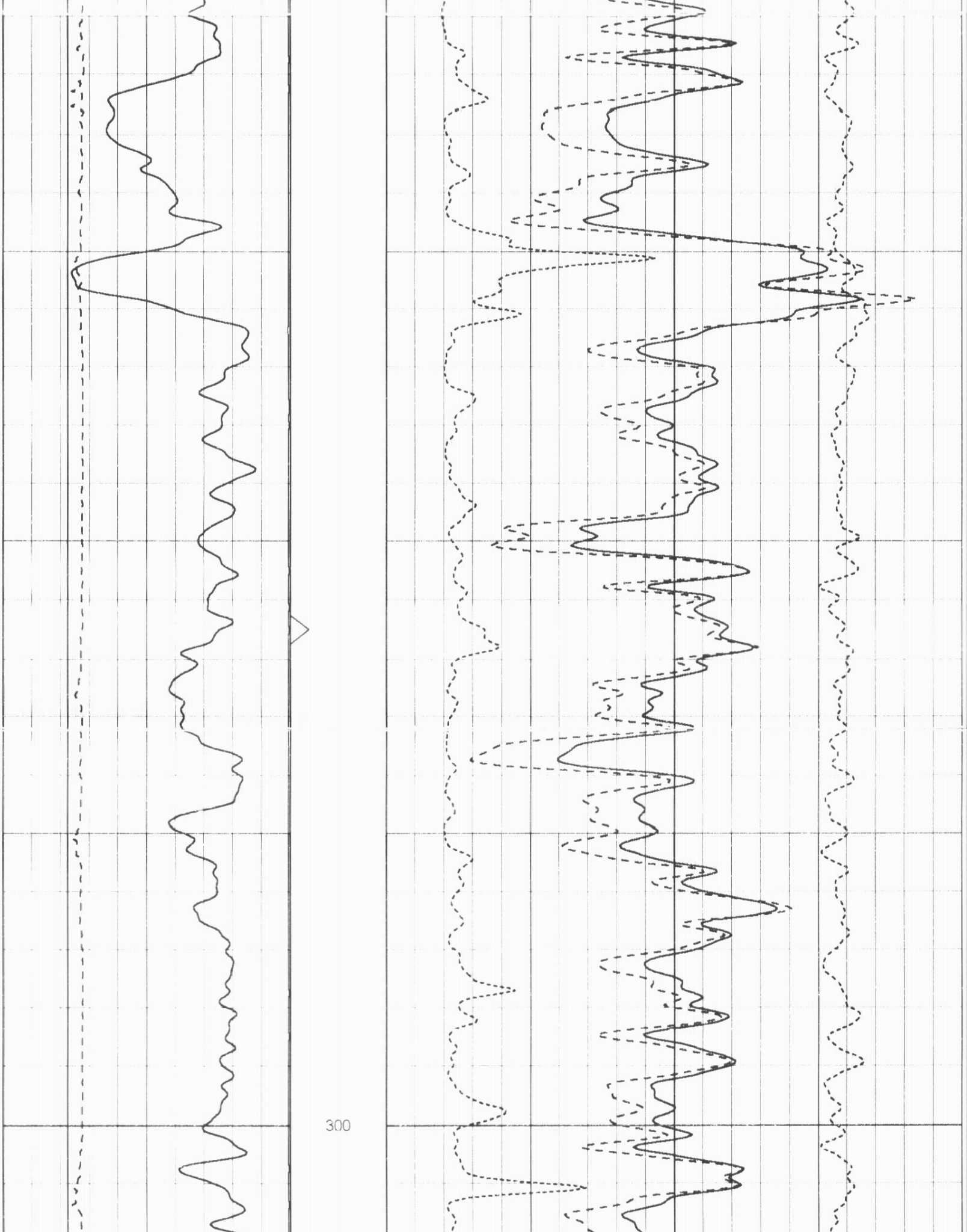

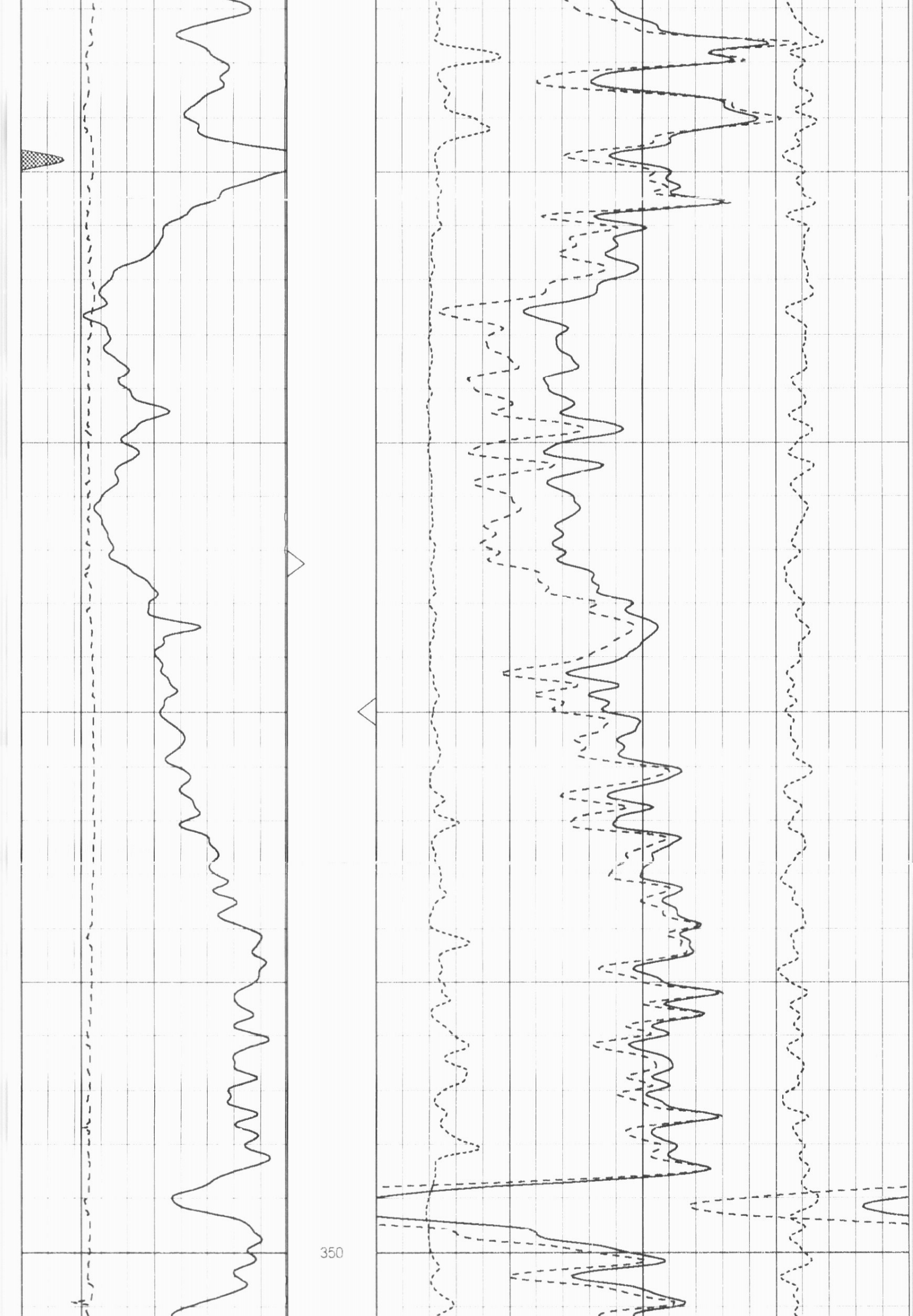

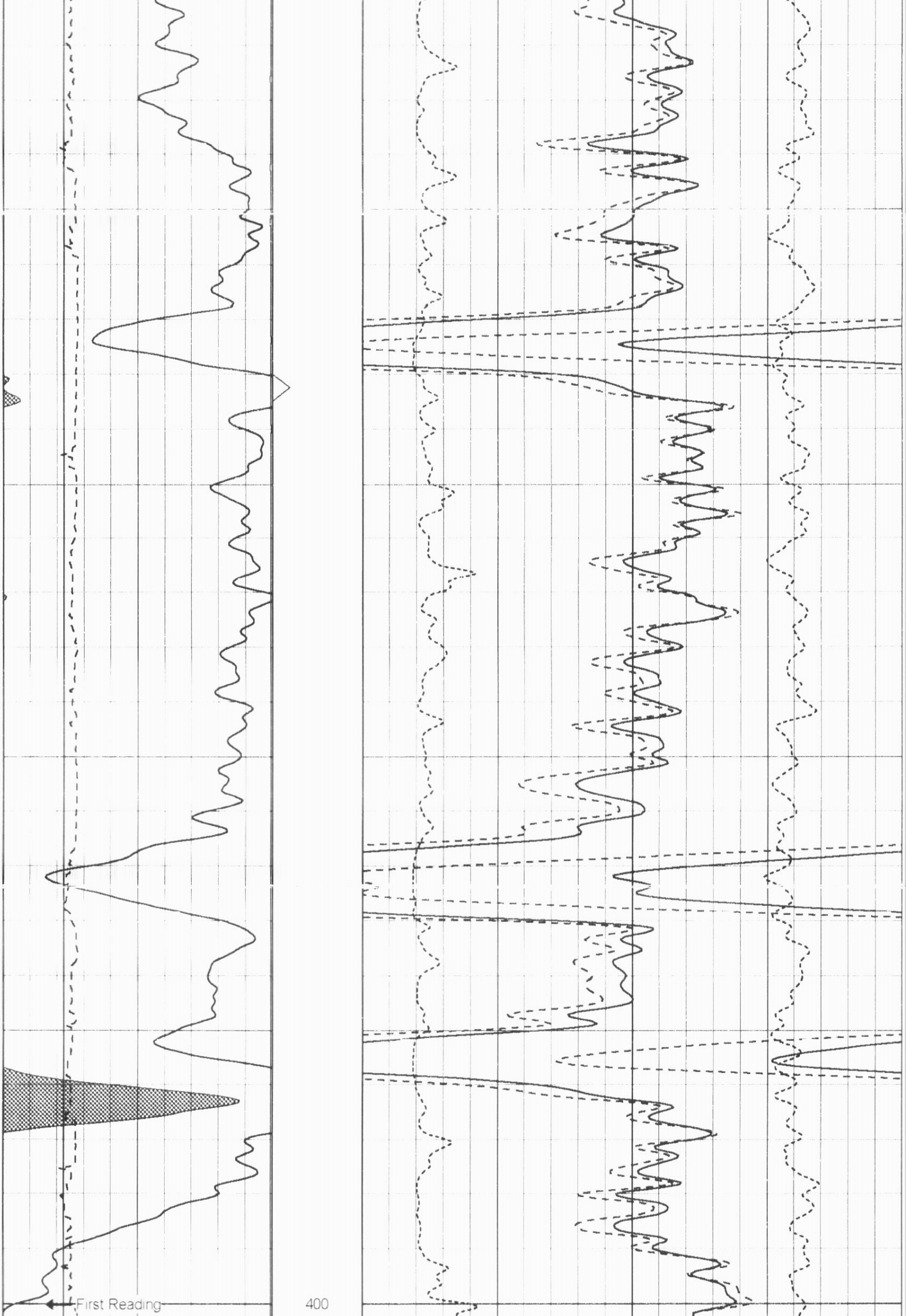

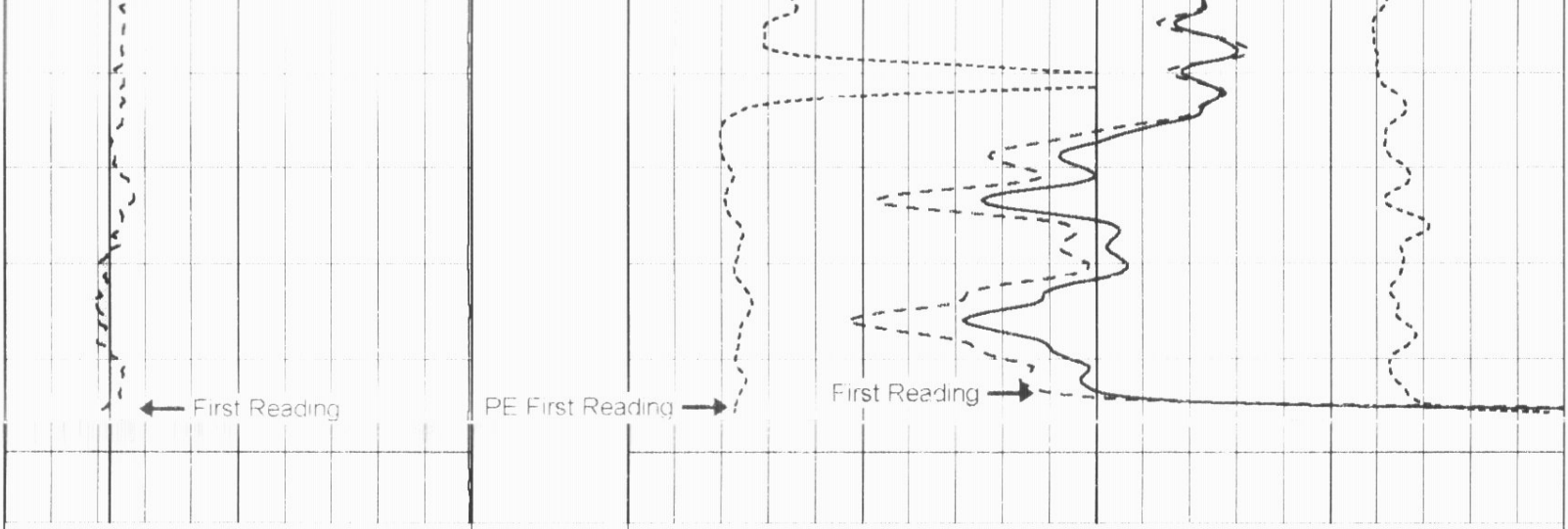

0	Gamma Ray (GAPI)	150	TBHV	2	Bulk Density (g/cc)				3
4	Bit Size (in)	14	ABHV	30	DPOR (pu)				-10
4	DCAL (in)	14		0	PE	10	-0.5	RHOC (g/cc)	0.5
10000	LTEN (lb)	0							

Sensor	Offset (ft)	Schematic	Description	Len (ft)	OD (in)	Wt (lb)
NEU	17.80		OHNEU-PROBEOP (5119-17N)	6.50	3.25	80.00
GR	11.58		OHGR-ADDON (040105)	3.75	3.50	30.00



DCAL	2.33
W1	2.17
W2	2.17
W3	2.17
W4	2.17
Q	2.17
SSD	1.96

LDT-PRB (9504)	10.00	3.63	200.00

Dataset:	182-12361 running foxes.db: field/well/LDT/pass2.3
Total Length:	20.25 ft
Total Weight:	310.00 lb
O.D.	3.63 in