Company	Cabot Oil & Gas Corporation
Well	Stevenson #1
Field	Wildcat
County	Susquehanna
State	Pennsylvania
Other Services	CDL, SVN, HR CDL
Permanent Datum	Ground Level
Log Measured From	Kelly Bushing
Drilling Measured From	Kelly Bushing
Elevation	1,000 ft
Elevation	1,000 ft
Elevation	1,000 ft
Date	10-Jan-2011
Run Number	ONE
Depth-Driller	5,000 ft
Depth-Logger	5,000 ft
Bottom Logged Interval	5,000 ft
Top Log Interval	1,000 ft
Casing-Driller	13 3/8 @ 1,000 ft
Casing-Logger	13 3/8 @ 1,000 ft
Bit Size	12 1/4 in
Type Fluid in Hole	Water Based Mud
Density / Viscosity	9.2 lb/gal / 45 s
PH / Fluid Loss	9.0 / 6.0 ml
Source of Sample	Flowline
Rm @ Measured Temp	0.08 @ 70 °F
Rmf @ Measured Temp	0.06 @ 70 °F
Rmc @ Measured Temp	0.09 @ 70 °F
Source of Rmf / Rmc	Calculated / Calculated
Rm @ BHT	0.05 @ 150 °F
Time Since Circulation	12 hrs
Time Since Circulation	12 hrs
Max Recorded Temp	150 °F
Equipment Number	5
Location	Dimock, PA
Recorded By	Jeff Smith
Witnessed By	Mr. Jones

CABOT

CABOT OIL & GAS CORPORATION
STEVENSON #1
SUSQUEHANNA COUNTY, PENNSYLVANIA
CDL/SVN/HR CDL
CREW: BRADY

5" CDL/SVN SECTION

Company	Cabot Oil & Gas Corporation
Well	Stevenson #1
Field	Wildcat
County	Susquehanna
State	Pennsylvania
Permanent Datum	Ground Level
Log Measured From	Kelly Bushing
Drilling Measured From	Kelly Bushing
Elevation	1,000 ft
Elevation	1,000 ft
Elevation	1,000 ft
Date	10-Jan-2011
Run Number	ONE
Depth-Driller	5,000 ft
Depth-Logger	5,000 ft
Bottom Logged Interval	5,000 ft
Top Log Interval	1,000 ft
Casing-Driller	13 3/8 @ 1,000 ft
Casing-Logger	13 3/8 @ 1,000 ft
Bit Size	12 1/4 in
Type Fluid in Hole	Water Based Mud
Density / Viscosity	9.2 lb/gal / 45 s
PH / Fluid Loss	9.0 / 6.0 ml
Source of Sample	Flowline
Rm @ Measured Temp	0.08 @ 70 °F
Rmf @ Measured Temp	0.06 @ 70 °F
Rmc @ Measured Temp	0.09 @ 70 °F
Source of Rmf / Rmc	Calculated / Calculated
Rm @ BHT	0.05 @ 150 °F
Time Since Circulation	12 hrs
Time Since Circulation	12 hrs
Max Recorded Temp	150 °F
Equipment Number	5
Location	Dimock, PA
Recorded By	Jeff Smith
Witnessed By	Mr. Jones



5" CDL SECTION

Company	Cabot Oil & Gas Corporation
Well	Stevenson #1
Field	Wildcat
County	Susquehanna
State	Pennsylvania
Permanent Datum	Ground Level
Log Measured From	Kelly Bushing
Drilling Measured From	Kelly Bushing
Elevation	1,000 ft
Elevation	1,000 ft
Elevation	1,000 ft
Date	10-Jan-2011
Run Number	ONE
Depth-Driller	5,000 ft
Depth-Logger	5,000 ft
Bottom Logged Interval	5,000 ft
Top Log Interval	1,000 ft
Casing-Driller	13 3/8 @ 1,000 ft
Casing-Logger	13 3/8 @ 1,000 ft
Bit Size	12 1/4 in
Type Fluid in Hole	Water Based Mud
Density / Viscosity	9.2 lb/gal / 45 s
PH / Fluid Loss	9.0 / 6.0 ml
Source of Sample	Flowline
Rm @ Measured Temp	0.08 @ 70 °F
Rmf @ Measured Temp	0.06 @ 70 °F
Rmc @ Measured Temp	0.09 @ 70 °F
Source of Rmf / Rmc	Calculated / Calculated
Rm @ BHT	0.05 @ 150 °F
Time Since Circulation	12 hrs
Time Since Circulation	12 hrs
Max Recorded Temp	150 °F
Equipment Number	5
Location	Dimock, PA
Recorded By	Jeff Smith
Witnessed By	Mr. Jones



25" HR CDL SECTION

Company	Cabot Oil & Gas Corporation
Well	Stevenson #1
Field	Wildcat
County	Susquehanna
State	Pennsylvania
Permanent Datum	Ground Level
Log Measured From	Kelly Bushing
Drilling Measured From	Kelly Bushing
Elevation	1,000 ft
Elevation	1,000 ft
Elevation	1,000 ft
Date	10-Jan-2011
Run Number	ONE
Depth-Driller	5,000 ft
Depth-Logger	5,000 ft
Bottom Logged Interval	5,000 ft
Top Log Interval	1,000 ft
Casing-Driller	13 3/8 @ 1,000 ft
Casing-Logger	13 3/8 @ 1,000 ft
Bit Size	12 1/4 in
Type Fluid in Hole	Water Based Mud
Density / Viscosity	9.2 lb/gal / 45 s
PH / Fluid Loss	9.0 / 6.0 ml
Source of Sample	Flowline
Rm @ Measured Temp	0.08 @ 70 °F
Rmf @ Measured Temp	0.06 @ 70 °F
Rmc @ Measured Temp	0.09 @ 70 °F
Source of Rmf / Rmc	Calculated / Calculated
Rm @ BHT	0.05 @ 150 °F
Time Since Circulation	12 hrs
Time Since Circulation	12 hrs
Max Recorded Temp	150 °F
Equipment Number	5
Location	Dimock, PA
Recorded By	Jeff Smith
Witnessed By	Mr. Jones