SUPERIOR WELL SERVICES

SUPERIOR

Duke Lab, Pa
Mercer, Pa
Wooster, Ohio
Cleveland, Oh

RECEIVED
NOV 03 2008
Oil & Gas Council

DUAL INDUCTION SFL/GR LOG

27-22079

Company	RUNNING FOXES PETROLEUM, LLC
Well	MEEK # 5-5B
Field	BUCHANAN-WORDEN
County	VERNON State MISSOURI
Location:	API # : NA
	1980' FNL & 500' FWL
	SEC 5 TWP 36N RGE 33W
Permanent Datum	GL Elevation 899'
Log Measured From	GL
Drilling Measured From	GL

Other Services: LDTN

Elevation: K.B. — D.F. — G.L. 899'

Company	RUNNING FOXES PETROLEUM, LLC
Well	MEEK # 5-5B
Field	BUCHANAN-WORDEN
County	VERNON
State	MISSOURI

Date	2-04-2008
Run Number	ONE
Depth Driller	412'
Depth Logger	403'
Bottom Logged Interval	49Y
Top Log Interval	SURFACE
Casing Driller	7" @ 21'
Casing Logger	7" @ 21'
Bit Size	6.25"
Type Fluid in Hole	WATER
Density / Viscosity	
pH / Fluid Loss	
Source of Sample	
Rm @ Meas. Temp	9 @ 71
Rmf @ Meas. Temp	
Rmc @ Meas. Temp	
Source of Rmf / Rmc	
Rm @ BHT	75
Time Circulation Stopped	
Time Logger on Bottom	
Maximum Recorded Temperature	75
Equipment Number	182
Location	HOMINY, OK
Recorded By	SHELDON TYLER
Witnessed By	MR. BRATTON

Field Data ***

All interpretations are opinions based on inferences from electrical or other measurements and we cannot, and do not guarantee the accuracy or correctness of any interpretation, and we shall not be liable or responsible for any loss, costs, damages or expenses incurred or sustained by anyone resulting from any interpretation made by any of our officers, agents or employees. These interpretations are also subject to our general terms and conditions set out in our current Price Schedule.

Comments

CREW: CARTER, WOODS
152-11608 RUNNING
FOXES PETROLEUM
PERMIT # 27079

2" DIL SECTION

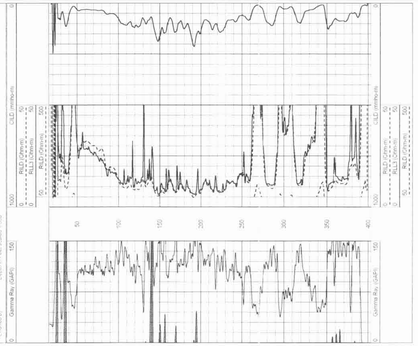
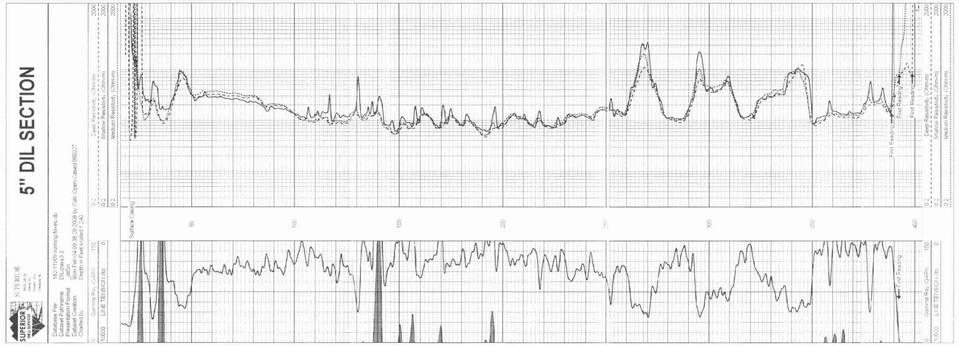
5" DIL SECTION