RELEASED

HALLIBURTON

DELTA T SONIC LOG

COMPANY	MEGA WEST
WELL	DISP # 1
FIELD	LONG
COUNTY	VERNON
STATE	MISSOURI

Mo Oil & Gas Council

2 INCH MAIN LIMESTONE

HALLIBURTON

Plot Time: 17-Jan-08 14:50:26

Data: MEGA_WEST_DSP_1\Well Based\DAQ-0002-002\

Plot File: \SONIC\WSTT_DT_2_inch

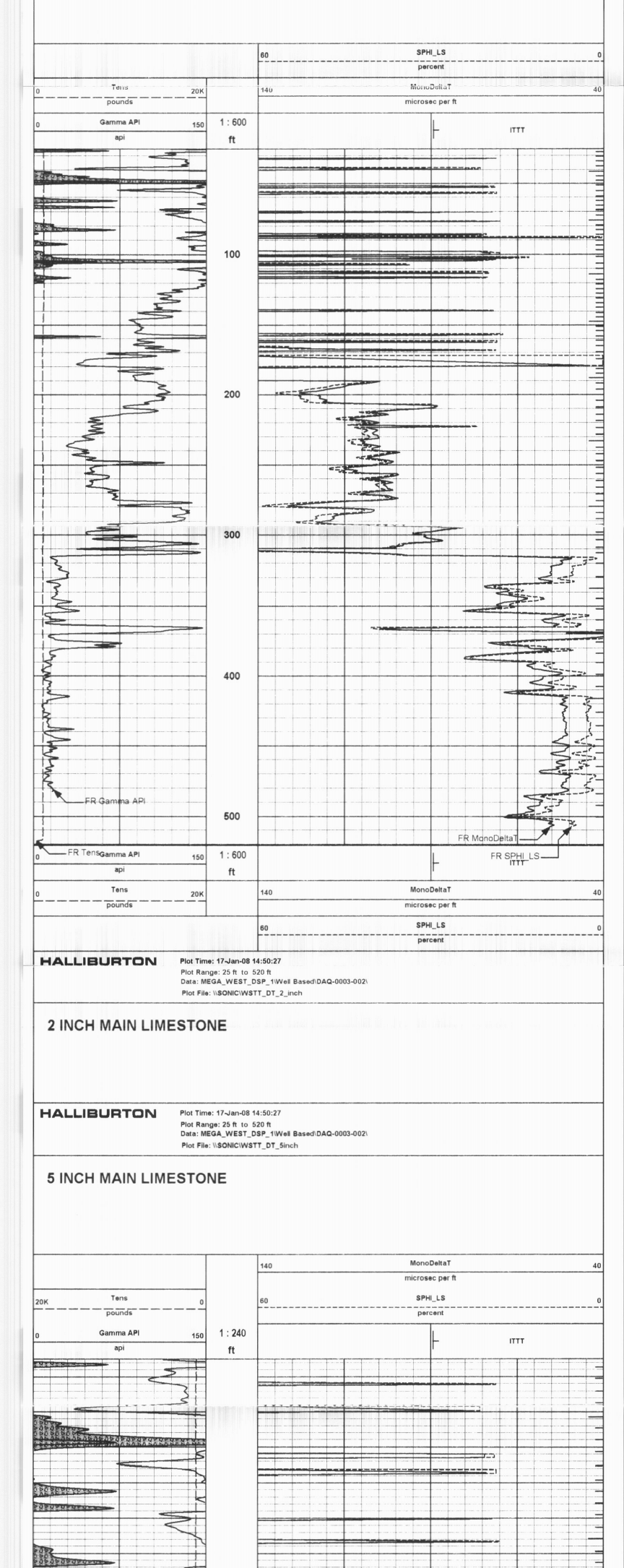

HALLIBURTON

2 INCH MAIN LIMESTONE

HALLIBURTON

5 INCH MAIN LIMESTONE

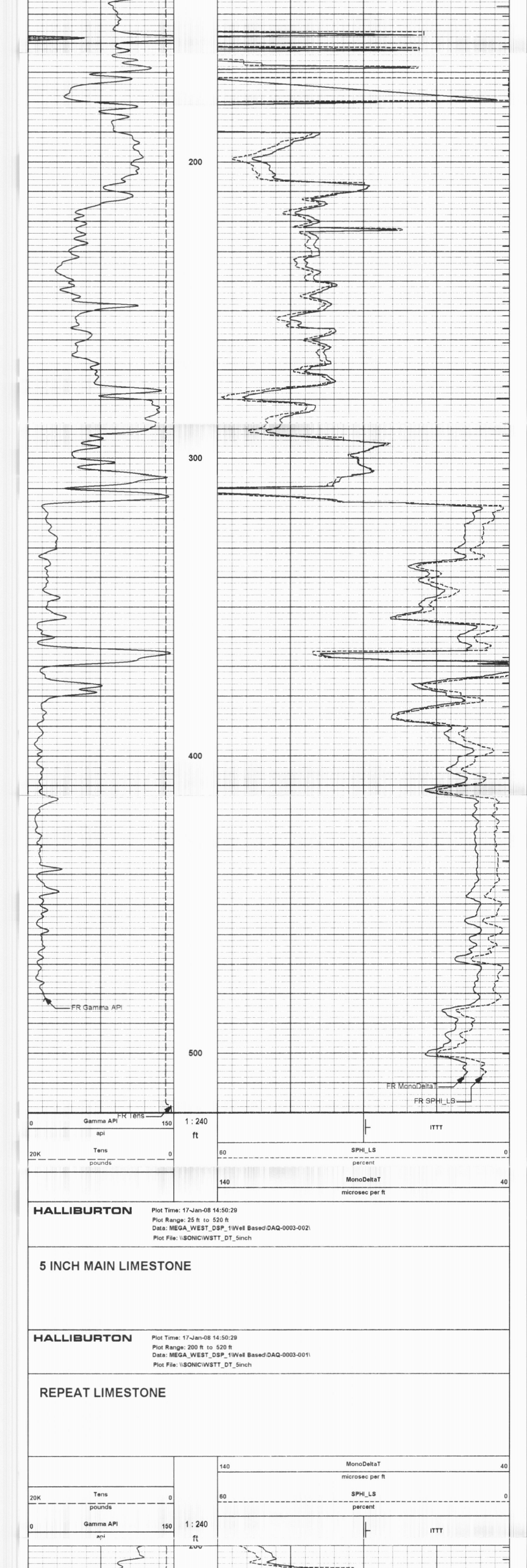

HALLIBURTON

5 INCH MAIN LIMESTONE

HALLIBURTON

REPEAT LIMESTONE

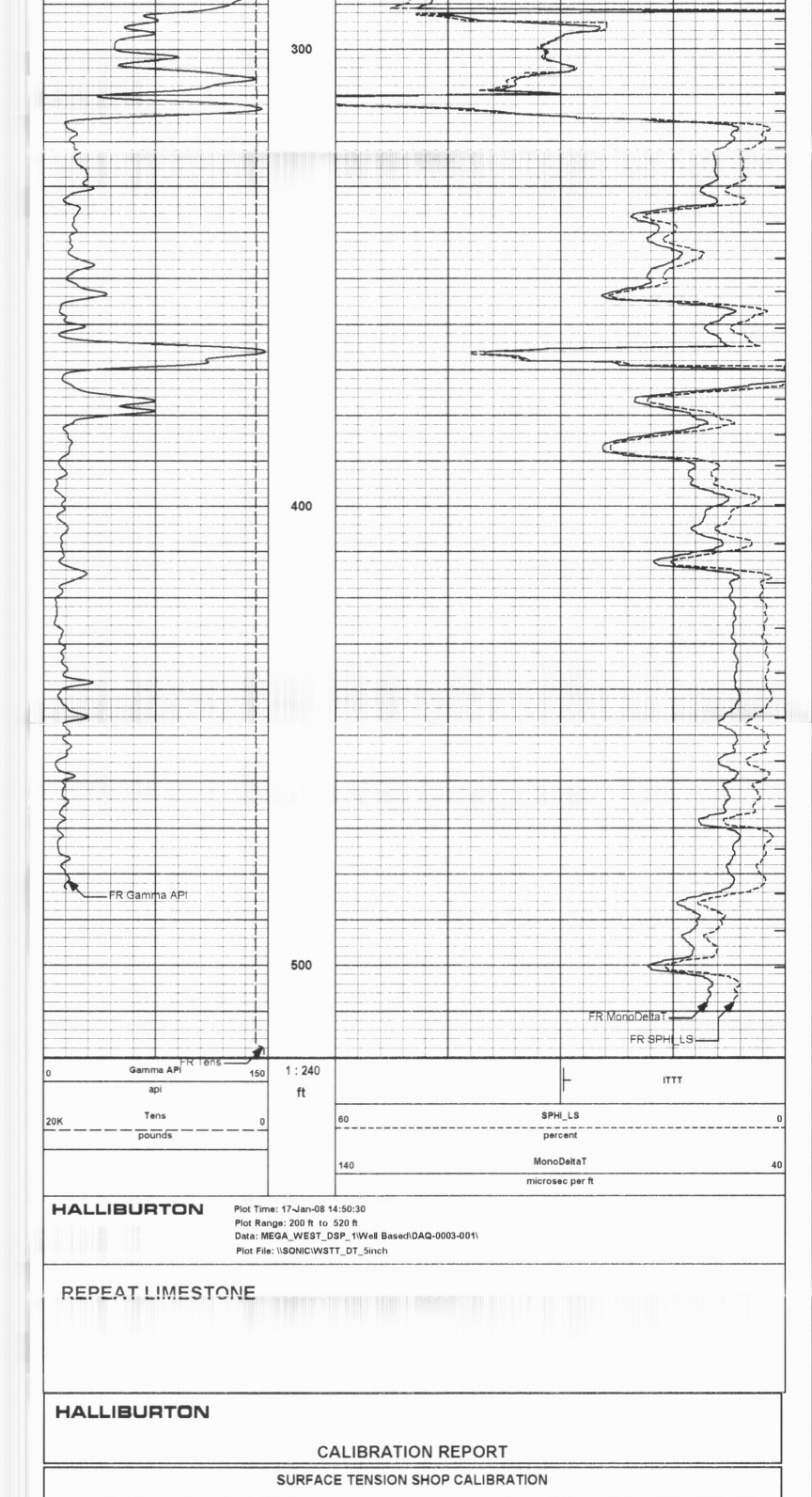

HALLIBURTON

REPEAT LIMESTONE

HALLIBURTON

CALIBRATION REPORT

SURFACE TENSION SHOP CALIBRATION

NATURAL GAMMA RAY TOOL SHOP CALIBRATION

NATURAL GAMMA RAY TOOL FIELD CALIBRATION

CALIBRATION SUMMARY

HALLIBURTON

PARAMETERS REPORT

HALLIBURTON

TOOL STRING DIAGRAM REPORT

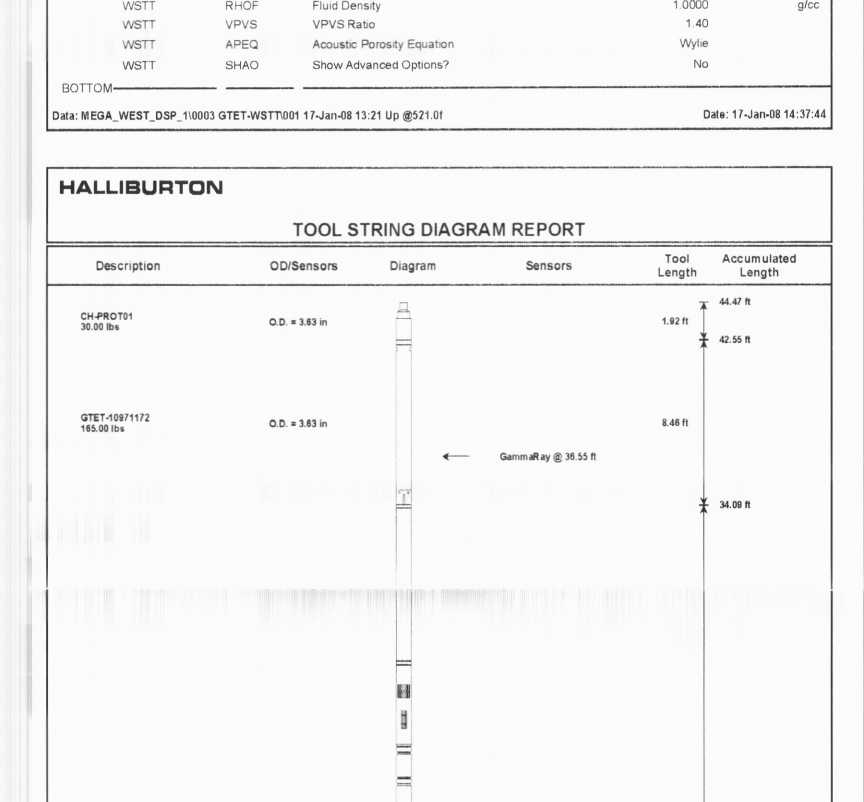

Tool Mnemonic	Tool Name	Serial Number	Weight (lbs)	Length (ft)	Length Accumulation (ft)	Max Logging Speed (fpm)
CH	Cable Head	PROT01	30.00	1.92	42.55	300.00
GTET	GTET	10871172	160.00	8.46	34.08	60.00
WSTT	WSTT	001	525.00	34.08	0.00	100.00
Total			715.00	44.47		60.00

HALLIBURTON

2 INCH MAIN SANDSTONE

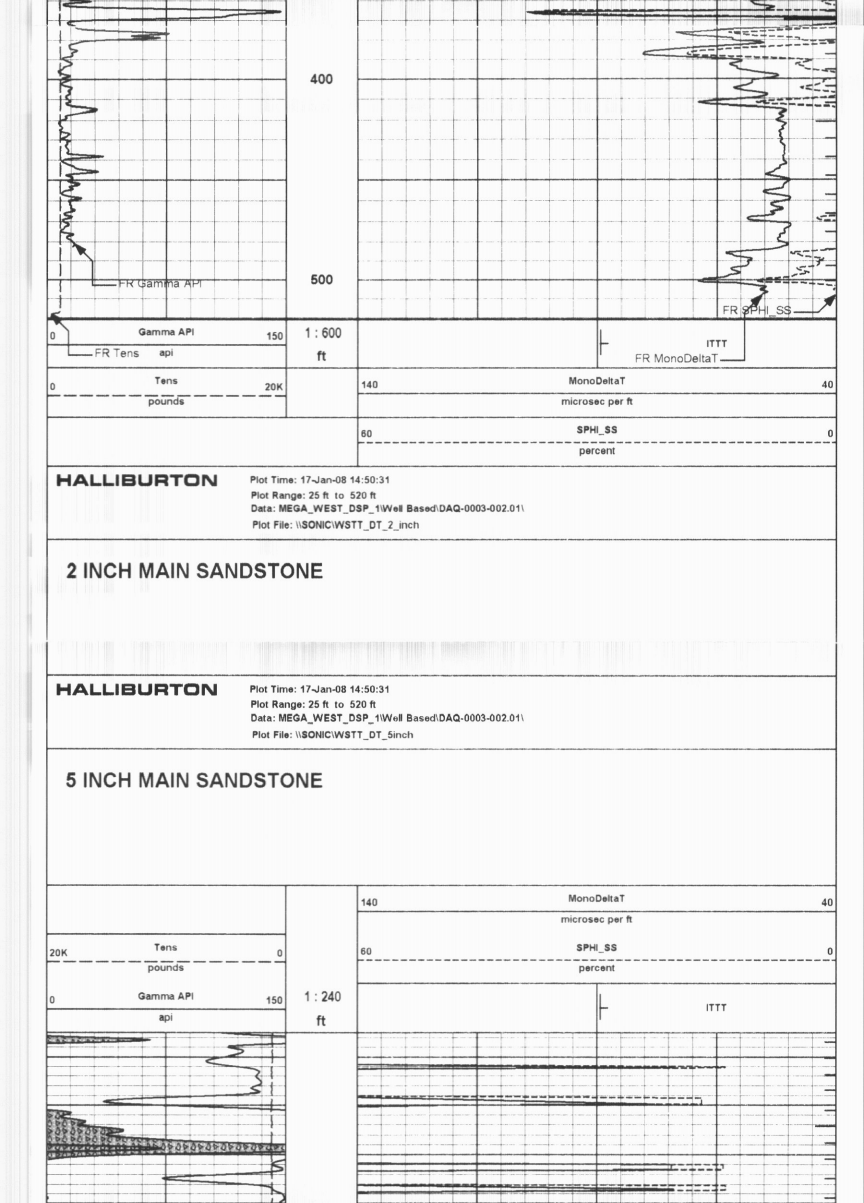

HALLIBURTON

2 INCH MAIN SANDSTONE

HALLIBURTON

5 INCH MAIN SANDSTONE

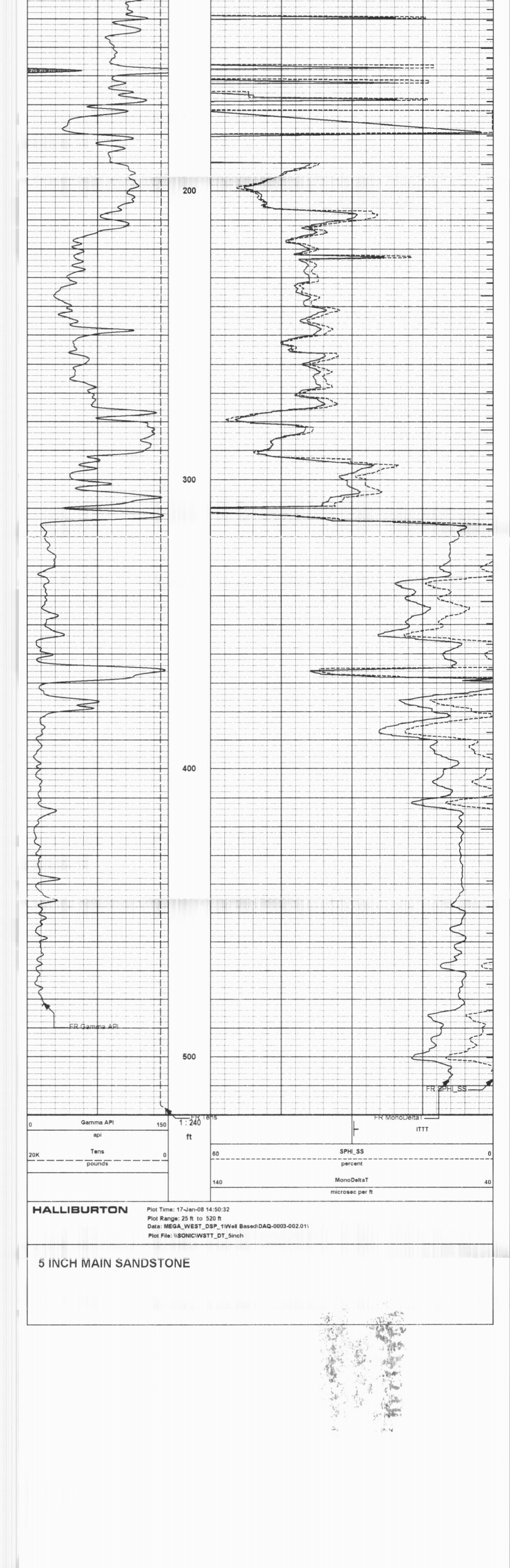

HALLIBURTON

5 INCH MAIN SANDSTONE