FILMED NO.

COMPANY GENERAL AMERICAN OIL CO. OF TEXAS

WELL M.E. FORKNER NO. 2-5 (36N - 32W)

FIELD WILDCAT

COUNTY VERNON **STATE** MISSOURI

Location: 1320 FNL, 1980 FEL

(Legal description follows)

Other Services: CDL/GR/CAL

Permanent Datum: GL Elevations: KB ----

Log Measured from: GL 8 Ft. Above Permanent Datum DF ----

Drilling Measured from: GL GL 790

Date	11-15-75
Run No.	ONE
Depth - Driller	107.5
Depth - Logger	103
Bottom Logged Interval	103
Top Logged Interval	----
Type Fluid in Hole	Fresh Water
Salinity, PPM Cl	----
Density and Viscosity	---- ----
pH and Fluid Loss	---- ----
Source of Sample	----
Rm @ Meas. Temp.	---- @ ---- °F
Rmf @ Meas. Temp.	---- @ ---- °F
Rmc @ Meas. Temp.	---- @ ---- °F
Rm @ BHT	---- @ ---- °F
Rmf @ BHT	---- @ ---- °F
Rmc @ BHT	---- @ ---- °F
Circulation Stopped	11:30
Logger on Bottom	15:00
Maximum Rec. Temp.	58
Equipment - Location	36-32 Hillsville
Recorded By	Gray
Witnessed By	Mr. Anderson, Mr. Jarrett & Mr. Stockwell

FOLD HERE

Changes in Mud Type or Additional Samples

Date	Sample No.	Depth-Driller	Type Fluid in Hole

Scale Changes

Type Log	Depth	Scale Up Hole	Scale Down Hole

Date	Time	Circ.	Fluid Loss

Equipment Data

Source of Sample										
Rm @ Meas. Temp.	@ °F	@ °F	Run No.	Tool Type	Tool Position	Tool No.	Elec. No.	Panel No.	Other
Rmf @ Meas. Temp.	@ °F	@ °F	One	IEL	Free	None	42	-----	57	------
Rmc @ Meas. Temp.	@ °F	@ °F								
Source Rmf Rmc										
Rm @ BHT	@ °F	@ °F								
Rmf @ BHT	@ °F	@ °F								
Rmc @ BHT	@ °F	@ °F								

Remarks:

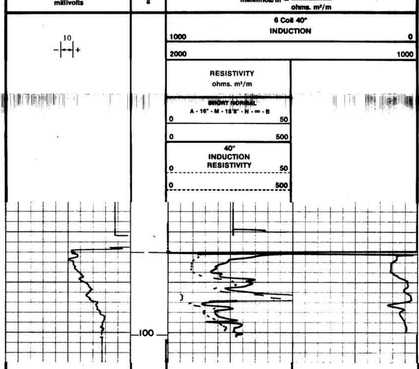



COMPANY GEN. AMERICAN OIL CO. OF TEXAS

WELL M.E. FORKNER NO. 2-5 (36N - 32W)

FIELD WILDCAT STATE MISSOURI

SEC. 5 36N 32W COUNTY VERNON

Rm ---- @ ---- °F GO FR 102

Rmf ---- @ ---- °F GO TD 103

Rmc ---- @ ---- °F DRLR TD 107.5

BHT 58 °F Elev: KB ----

DF ----

GL 790

DETAIL LOG

5" = 100'

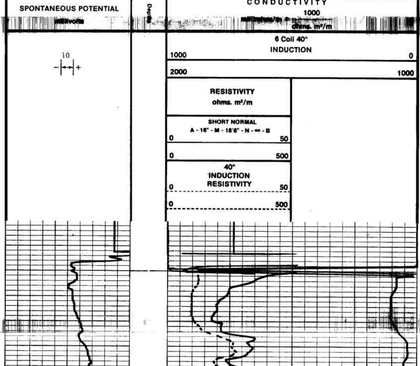

COMPANY GEN. AMERICAN OIL CO. OF TEXAS

WELL M.E. FORKNER NO. 2-5 (36N - 32W)

FIELD WILDCAT STATE MISSOURI

SEC. 5 36N 32W COUNTY VERNON

Rm ---- @ ---- °F GO FR 102

Rmf ---- @ ---- °F GO TD 103

Rmc ---- @ ---- °F DRLR TD 107.5

BHT 58 °F Elev: KB ---

DF ---
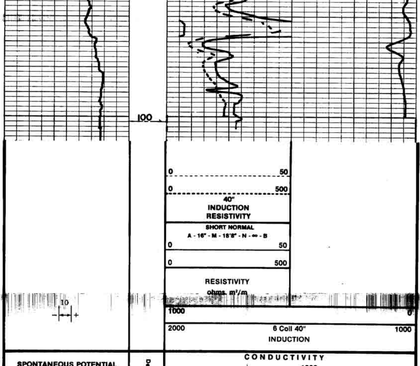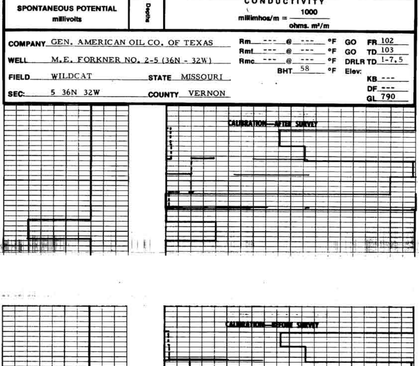
GL 790