COUNTY	
FIELD	
LOCATION	
WELL	
COMPANY	
Run No.	7
Type	3¾"
Depth	2327 FWL & 209 FNL
Bit Size	3¾"
Date	8-8-7
Time	
Elev.	
D.F.	
G.L.	

STATE OIL CO.

TEST HOLE 44-1-43 W.61

FIELD KERNEY AREA

COUNTY

STATE

Other Services

REMARKS

Changes in Mud Type or Additional Samples

Date	Sample No.				
Depth					
Type Fluid in Hole					
Date	Time				
Recorded Sample		ml			ml
R_m @ Meas. Temp.		Ω	F	Ω	F
R_{mf} @ Meas. Temp.		Ω	F	Ω	F
R_{mc} @ Meas. Temp.		Ω	F	Ω	F
Source R_{mf} R_{mc}					
R_m @ 84°F		Ω	F	Ω	F
R_{mf} @ 84°F		Ω	F	Ω	F
R_{mc} @ 84°F		Ω	F	Ω	F

Type Log	Depth	Scale Changes: Scale Up Hole	Scale Down Hole
Run No.	Tool Type	Equipment Data: Prod Type Tool Pos.	Other

SPONTANEOUS POTENTIAL millivolts	Fluid	RESISTIVITY ohms, m²/m	RESISTIVITY ohms, m²/m
		SHORT NORMAL	LONG NORMAL
		18" LATERAL	
		AMP SHORT NORMAL	

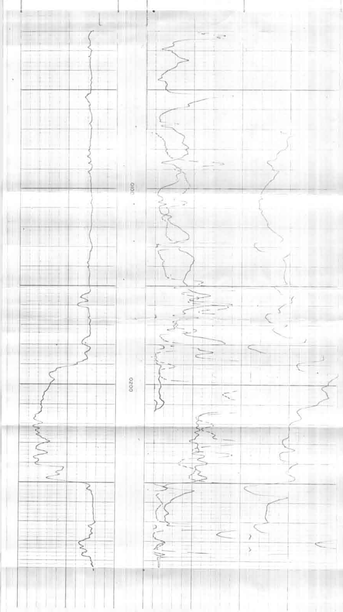

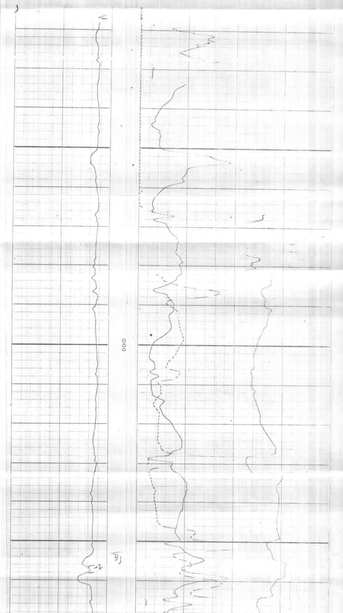

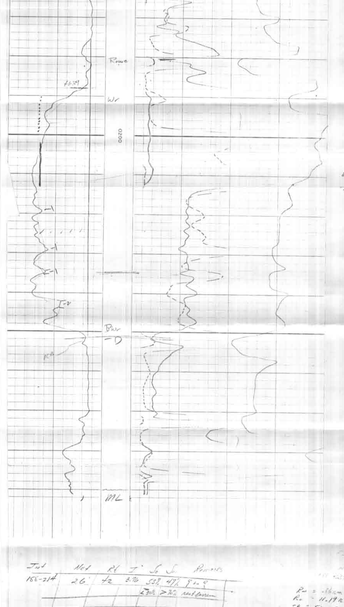

Test Hol Rl 7 Sp Resists

216-214	26	42	8.0	28	41	1.4	
				28	22	1.27	1.27

R_m = .84
R_{mf} = 11.78 Ω m
R_{mc} = .50 m
R_w = .15

Ave Sw = 59%

Test 216 out. Ref 1.0
.28 x 26 x .55
216 = 5.78 x .55