COUNTY SARPY CO. NEB.

WELL NO. 1 SEC. 41 T 14 N R 13 W

CO-8

COUNTY DRAINAGE DISTRICT

SECTION 41 TWP. 14 N R. 13 W

COMPANY

COUNTY

FIELD

Permanent Datum: Ground Level Elevation 1234.5 Ft. Above Sea Level

Log Measured From: Ground Level

Drilling Measured From: Ground Level

Date: 1-30-74

Run No. 1

Depth Driller: 35

Depth Logger: 35.4

Bottom Log Interval: 35

Top Log Interval: 0

Casing Driller: 8 5/8 @ 0 Ft.

Casing Logger: 8 5/8 @ 0 Ft.

Bit Size: 7 7/8

Type Fluid in Hole: Water

Dens. | Visc.

pH | Fluid Loss | ml | ml

Source of Sample

R_m @ Meas. Temp. | Ω | °F | Ω | °F

R_{mf} @ Meas. Temp. | Ω | °F | Ω | °F

R_{mc} @ Meas. Temp. | Ω | °F | Ω | °F

Source: R_{mf} | R_{mc}

R_m @ 80°F | Ω | °F | Ω | °F

R_{mf} @ 80°F | Ω | °F | Ω | °F

R_{mc} @ 80°F | Ω | °F | Ω | °F

This Header Line Log Conforms to API RP 31 - G

REMARKS

Changes in Mud Type or Additional Samples

Date | Sample No.

Depth Driller

Type Fluid in Hole

Scale Changes

Type Log	Depth	Scale Up Hole	Scale Down Hole

Equipment Data

Run No.	Tool Type	Pad Type	Tool Pos.	Other

SPONTANEOUS POTENTIAL millivolts	Depth	RESISTIVITY ohms. m²/m SHORT NORMAL 16" NORMAL	RESISTIVITY ohms. m²/m LONG NORMAL 64" NORMAL
		18'8" LATERAL 64" NORMAL	

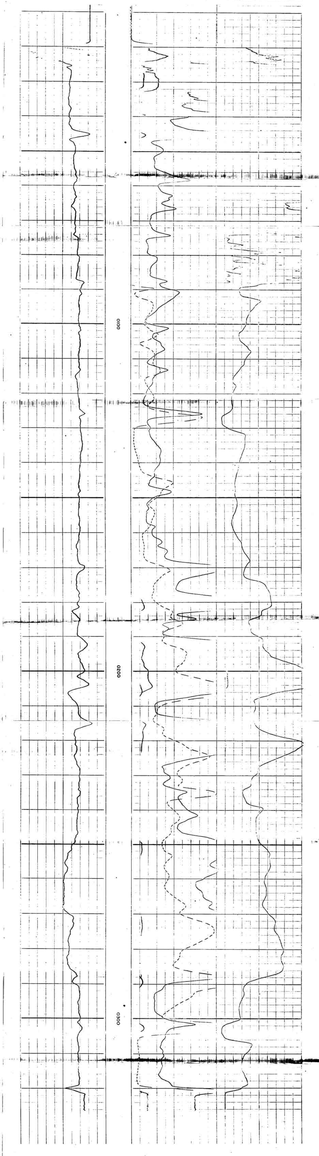

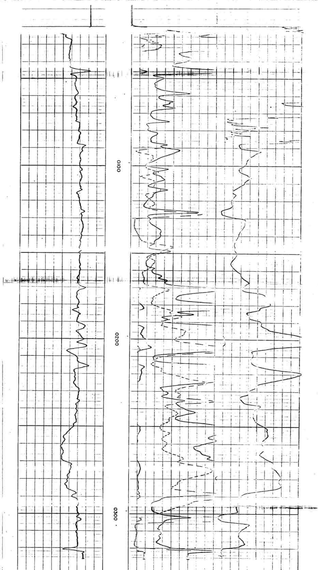
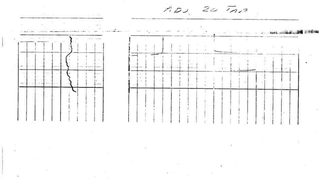
RDJ 26 Tan