1237

COMPANY SHELL OIL CO.

WELL CO-5

FIELD MISSOURI FRACT

COUNTY VERNON STATE MISSOURI

LOCATION

Sec. 6 Twp. 36N Rge. 33W

Other Services

Permanent Datum	Elev.
Log Measured From	Ft. Above Perm. Datum
Drilling Measured From	

Elev.: K.B.
D.F.
G.L.

Date			
Run No.			
Depth—Driller			
Depth—Logger			
Btm. Log Interval			
Top Log Interval			
Casing—Driller			
Casing—Logger			
Bit Size			
Type Fluid in Hole	CALCIUM		
Dens. / Visc.			
pH / Fluid Loss			
Source of Sample			
Rm @ Meas. Temp.			
Rmf @ Meas. Temp.			
Rmc @ Meas. Temp.			
Source: Rmf / Rmc			
Rm @ BHT			
Time Since Circ.			
Max. Rec. Temp.			
Equip. / Location			
Recorded By			
Witnessed By			

Run No.	Bit No.	From	To
Type Log	Depth Driller	Depth Logger	Scale Int.
Top Log Int.	Bottom Log Int.	Open Hole Size	Type Fluid in Hole
Density	Viscosity	pH	Fluid Loss
Source of Sample	Rm @ Meas. Temp.	Rmf @ Meas. Temp.	Rmc @ Meas. Temp.
Source: Rmf / Rmc	Rm @ BHT	Time Since Circ.	Max. Rec. Temp.
Equipment / Location	Recorded By	Witnessed By	

REMARKS:

Depth Scale Chosen
Casing Diameter
Casing Depth
Type Fluid in Hole

Run No. Type Log
Depth Driller
Depth Logger
Bottom Log Interval
Top Log Interval
Open Hole Size
Type Fluid in Hole
Density Viscosity
pH Fluid Loss
Source of Sample
Rm @ Meas. Temp.
Rmf @ Meas. Temp.
Rmc @ Meas. Temp.
Source: Rmf / Rmc
Rm @ BHT
Time Since Circ.
Max. Rec. Temp.
Equipment / Location
Recorded By
Witnessed By

DENSITY (WITH DENSITY MONITOR)

DIP METER

Depths
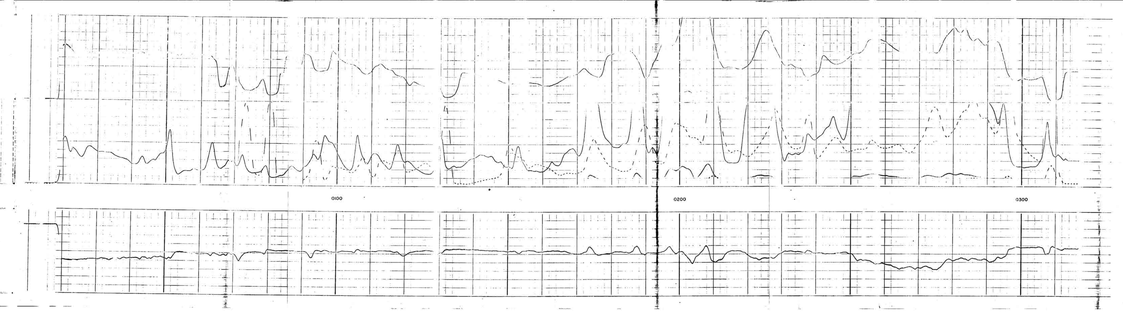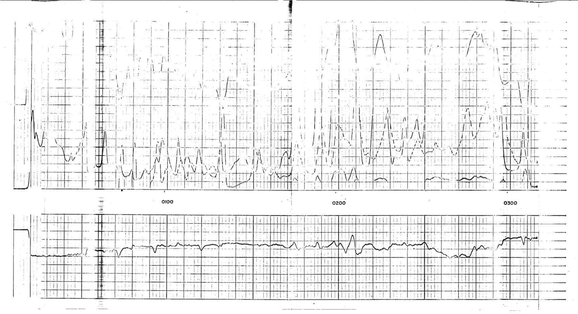
SPONTANEOUS POTENTIAL millivolts