Company: SHELL OIL CO.
Well: CO-6
Field: MYNARD PROJECT
County: LOS ANGELES
State: CALIFORNIA
Other Services: RCB
Permanent Datum: G.L. 0 Elev.: 0
Log Measured From: K.B. 8 Above Perm. Datum
Drilling Measured From: K.B.
Date: 2-2-
Run No.: 2

REMARKS:

Changes in Mud Type or Additional Samples	Type Log	Depth	Scale Up Hrs.	Date	Time
Date / Sample No.					
Depth—Driller					
Type Fluid in Hole					

Date / Year		
Rig	Fluid Loss	cc
Source of Sample		
R_m @ meas. Temp.	4.7	@ 75
R_mf @ meas. Temp.		
R_mc @ meas. Temp.		
Source R_mf / R_mc		
R_m @ bht		
R_mf @ bht		
R_mc @ bht		

Run No.	Tool Type	Recorded On Side/Line Tool No.
1		
2		
3		
4		
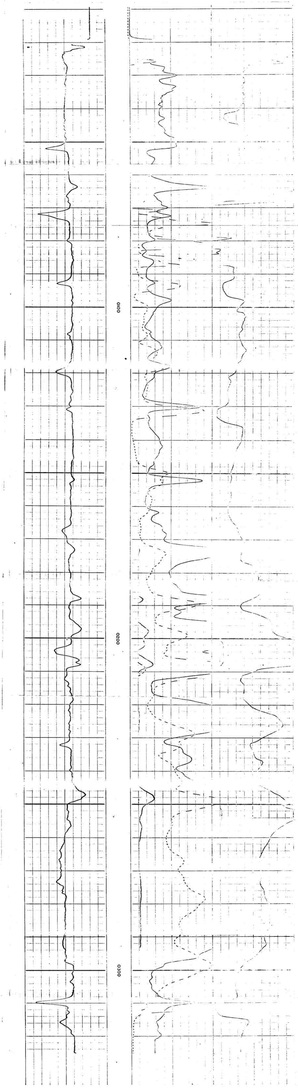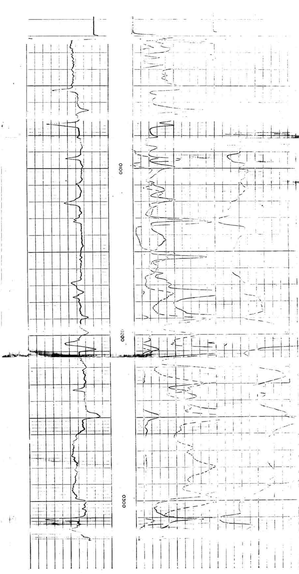
SPONTANEOUS POTENTIAL millivolts	Depth	RESISTIVITY ohms m²/m SHORT NORMAL	RESISTIVITY ohms m²/m LONG NORMAL
		18'8" LATERAL