COUNTY
FIELD or
SECTION
WELL
COMPANY

COMPANY MOBIL OIL CORPORATION
WELL GULF STATE PRODUCT
COUNTY VERMILION
LOCATION
STATE Louisiana

Permanent Datum: GL
Log Measured from: KB
Drilling Measured from: KB

Elev.: K.B. 14.0 ft. above Perm. Datum
D.F.
G.L. 0.0

Date 6-15-65
Run No. ONE
Depth-Driller 6500
Depth-Logger 6500
Bottom Logged Interval 6500
Top Log Interval 0
Casing-Driller 13 3/8 @ 1000
Casing-Logger
Bit Size 12 1/4
Type Fluid in Hole SALT WATER
Dens. Visc.
pH Fluid Loss
Source of Sample PIT
Rm @ Meas. Temp. 0.4 @ 75
Rmf @ Meas. Temp. 0.3 @ 75
Rmc @ Meas. Temp. 0.5 @ 75
Source: Rmf Rmc M
Rm @ BHT 0.3 @ 175
Rmf @ BHT 0.2 @ 175
Rmc @ BHT 0.5 @ 175
Max. Rec. Temp. 175 °F
Equipment No. 1
Location VERMILION
Recorded By J. CHAMBERS
Witnessed By

THIS HEADING AND LOG CONFORMS TO API RP 31

REMARKS

Changes in Mud Type or Additional Samples:
Date / Sample No.
Depth-Driller
Depth-Logger
Type Fluid in Hole

Type Log | Depth | Size Up Hole | Size Down Hole

Bit No. | Type | Hole Type | Total Pen.

Equipment Data:

	Run 1	Run 2	Run 3
Rm @ Meas. Temp.	0.4 @ 75		
Rmf @ Meas. Temp.	0.3 @ 75		
Rmc @ Meas. Temp.	0.5 @ 75		
Source: Rmf Rmc	M		
Rm @ BHT	0.3 @ 175		
Rmf @ BHT	0.2 @ 175		
Rmc @ BHT	0.5 @ 175		

Max. Rec. Temp. 175 °F
Equipment No. 1
Location VERMILION
Recorded By J. CHAMBERS
Witnessed By

Run 1	Run 2	Run 3
Meas. Temp. 84°F	Meas. Temp.	Meas. Temp.
Rm @ 84°F 0.40	Rm @	Rm @
Rmf @ 84°F 0.29	Rmf @	Rmf @
Rmc @ 84°F 0.50	Rmc @	Rmc @
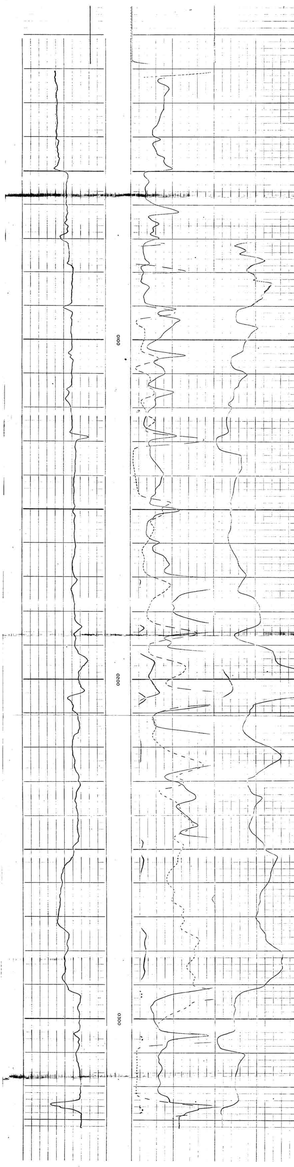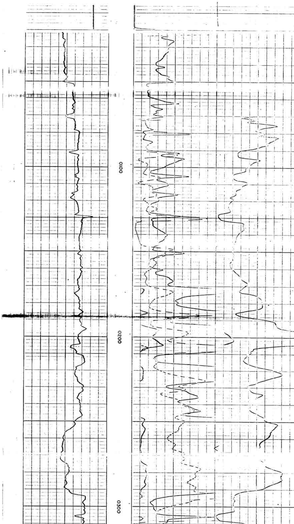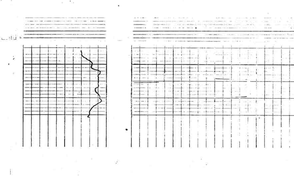
SPONTANEOUS POTENTIAL millivolts	Scale	RESISTIVITY ohms. m²/m SHORT NORMAL 16" NORMAL	RESISTIVITY ohms. m²/m LONG NORMAL 64" NORMAL
-80		0 — 50	0 — 50
		16" LATERAL 0 — 50	0 — 50