SCHLUMBERGER

GAMMA RAY

COUNTY
FIELD or LOCATION
WELL
COMPANY

COMPANY LACLEDE GAS COMPANY
WELL STRIEGEL #1-S
FIELD SPANISH LAKE
COUNTY ST. LOUIS STATE MISSOURI
Elevation: Elev. K.B. 478 D.F. G.L. 475
Other Services: CDN

Date 3-6-69
Run No. ONE
Type Log GRS
Depth Driller 469
Depth Logger 469
Bottom Logged Interval 469
Top Logged Interval 12
Type Fluid in Hole WATER
Salinity, PPM Cl. -
Density 8.4
Level FULL
Max. Rec. Temp. 75°F
Equipment No. 3010
Location MT. CARMEL
Recorded by WOLLEN
Witnessed by HOLLOWAY

BIT RECORD				CASING RECORD		
No.	Size	From	To	Size	Wgt.	To
1	8 3/4	0	469	8 5/8	24	469

RECEIVED
JUL 22 1969
MO. OIL & GAS COUNCIL

Elev. K.B. 478
D.F.
G.L. 475

Field data

The well name, location and borehole reference data were furnished by the customer.

EQUIPMENT DATA
Gamma Ray

Reference Literature:

Run No.	ONE
Total Model No.	NLG-1 ZQ
Serial No.	38
Det's Model No.	SGD-F 328
Type	SCINT
Length	8

General

Hoist Truck No.	3010
Inst. Truck No.	3010
Tool Serial No.	GNG-HP44
Location	MT. CARMEL

LOGGING DATA

General Depths Run No.	From	To	Speed Ft./Min.	T.C. Sens.	Sens. Calibrate	Gamma Ray Zero Div. 1 or 8	API G.R. Units per Log Div.
1	469	12	30	2	300	0	12
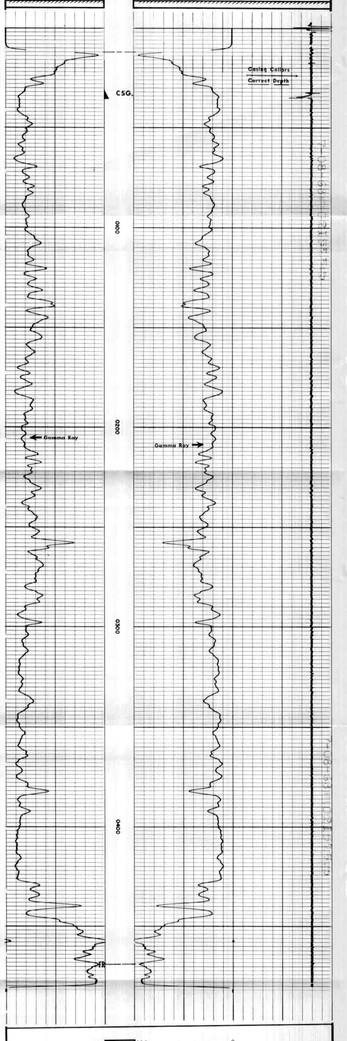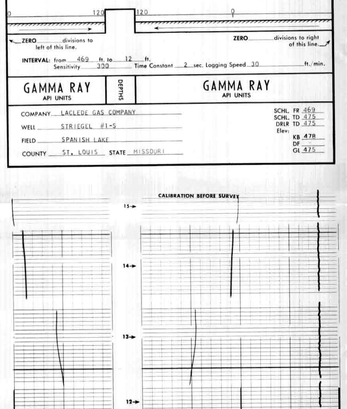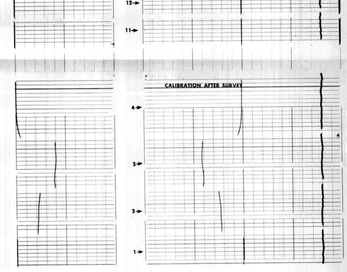
Remarks: CASING COLLARS SHOWN AT TRUE DEPTH.