SCHLUMBERGER

GAMMA RAY

COUNTY FIELD or LOCATION STATE COMPANY

COMPANY LACLEDE GAS COMPANY
WELL JOHN WOLF #145
FIELD FLORISSANT
COUNTY ST. LOUIS STATE MISSOURI
Other Services CDM

Sec. Twp. Rge. Elev. K.B. 0 Ft. Above Perm. Datum
Elev. D.F. 0 Ft. Elev. G.L. 0 Ft.

Date 8-5-74
Run Number ONE
Depth-Driller 1121
Depth-Logger 1120
Bottom Logged Interval 1120
Top Log Interval SURFACE
Casing-Driller 8 5/8 @ 121 Ft.
Casing-Logger 121
Bit Size 7 7/8
Type Fluid in Hole WATER
Dens. Visc. N/A
pH Fluid Loss N/A
Source of Sample CIRC. PIT
Rm @ Meas. Temp. N/A @ N/A
Rmf @ Meas. Temp. N/A @ N/A
Rmc @ Meas. Temp. N/A @ N/A
Source Rmf Rmc N/A
Rm @ BHT N/A @ N/A
Time Since Circ. 1 HR.
Max. Rec. Temp. 74 °F
Equip. Location 0-1
Recorded By DAVIS
Witnessed By MR. DON & GAS CONNECT.

RECORDED BEFORE CASING

Run No.	Bit No.	Depth Drilled From	To	Hole Size	Casing Size	Depth Set	Type Fluid in Hole	Dens.	Visc.
ONE	1	0	121	7 7/8	8 5/8	121	WATER		

CASING RECORD

Size	Wgt.	Grade	From	To
8 5/8	24	J-55	0	121

The well name, location and location interval data were furnished by the customer.

EQUIPMENT DATA

Gamma Ray

Reference Literature:

Run No.	ONE
Tool Model No.	GRDH 121
Gamma Ray Detector Serial No.	9608 825
Type	6L
Length	6.5

General

Hoist Truck No.	606
Unit Truck No.	606
Tool Serial No.	121
Location	40 - CASING

LOGGING DATA

Gamma Ray

General

Run No.	Depths From	To	Speed Ft. Min.	T.C. Sec.	Sens. Calibrate	Zero Div. 1 or 8	API G.R. Units per Log Div.
ONE	498	20	20	2	300	0	14

Remarks:

GAMMA RAY API Units | DEPTH | GAMMA RAY API Units

INTERVAL: from 498 ft. to 20 ft. Sensitivity 300 Time Constant 2 sec. Logging Speed 30 ft./min.

ZERO 0 divisions to left of this line. ZERO 0 divisions to right of this line.

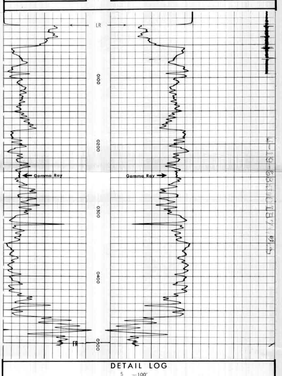

DETAIL LOG

5 — 100'

GAMMA RAY API UNITS | DEPTH | GAMMA RAY API UNITS

INTERVAL: from 498 ft. to 20 ft. Sensitivity 300 Time Constant 2 sec. Logging Speed 30 ft./min.

ZERO 0 divisions to left of this line. ZERO 0 divisions to right of this line.

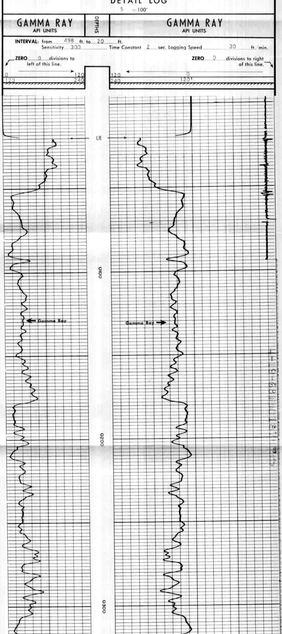

ZERO 0 divisions to left of this line. ZERO 0 divisions to right of this line.

INTERVAL: from 498 ft. to 20 ft. Sensitivity 300 Time Constant 2 sec. Logging Speed 30 ft./min.

GAMMA RAY API UNITS | DEPTH | GAMMA RAY API UNITS

COMPANY LACLEDE GAS COMPANY
WELL JOHN WOLF #145
FIELD FLORISSANT
COUNTY ST. LOUIS STATE MISSOURI

SCHL. FB 498
SCHL. TD 102
DRILLER TD 103
Elev.
KB TRACEP
DF TRACK
GL TRACK
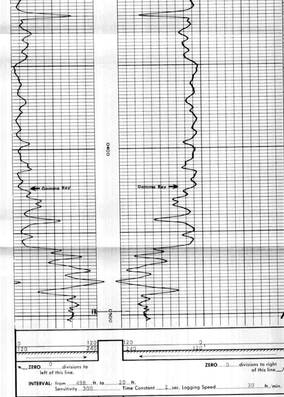
DOWNHOLE CALIBRATION—AFTER SURVEY