SCHLUMBERGER

GAMMA RAY

COMPANY LACLEDE GAS COMPANY
WELL MISSOURI HILLS #25
FIELD MISSOURI HILLS
COUNTY ST. LOUIS STATE MISSOURI

COUNTY
FIELD or LOCATION
WELL
COMPANY

Location: Sec. 13, Twp. 47N, Rge. 7E
Missouri

Date 3/19/56
Run Number ONE
Depth-Driller 428
Depth-Logger 432
Bottom Logged Interval 428
Top Logged Interval 0
Type of Fluid in Hole WATER
Salinity, PPM Cl N/A
Density N/A
Level FULL
Max. Rec. Temp. Deg. F. N/A
Operating Time 1 HOUR
Equipment No. 606-606
Location ST. LOUIS & CARRELL
Witnessed By MR. OLIE & CARL COUNCIL

Elev.: K.B. 4.5 ft.
D.F.
G.L.

Permanent Datum: G.L. Elevation 2.5 ft. Above Permanent Datum

FIELD HERE

The well name, location and borehole reference data were furnished by the customer.

EQUIPMENT DATA

Gamma Ray		Neutron	
Run No.	ONE	Run No.	
Tool Model No.	GNC-H248	Log Type	
Diameter	3 3/8"	Tool Model No.	
Det'r Model No.	SCG-F 805	Diameter	
Type	SC INT	Det'r Model No.	
Length	8''	Type	
Dist. to N. Source		Length	
		Source Model No.	
		Serial No.	
		Spacing	
		Type	
		Strength	

General

Hoist Truck No.	606
Hoist Truck No.	606
Tool Serial No.	248
Location	Mis. CARRELL

LOGGING DATA

General						Gamma Ray				Neutron		
Run No.	Depths From	To	Speed Ft/Min	T.C. Sec.	Sens. Settings	Zero Div. 1 or 8	API G.R. Units per Log Div.	T.C. Sec.	Sens. Settings	Zero Div. 1 or 8	API N. Units per Log Div.
1	428	4	30	2	300	0	12				

Reference Literature:

Remarks:

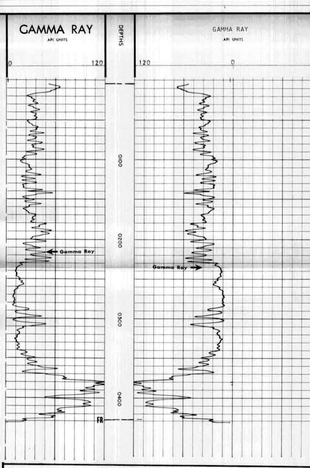

DETAIL LOG
5" = 100'

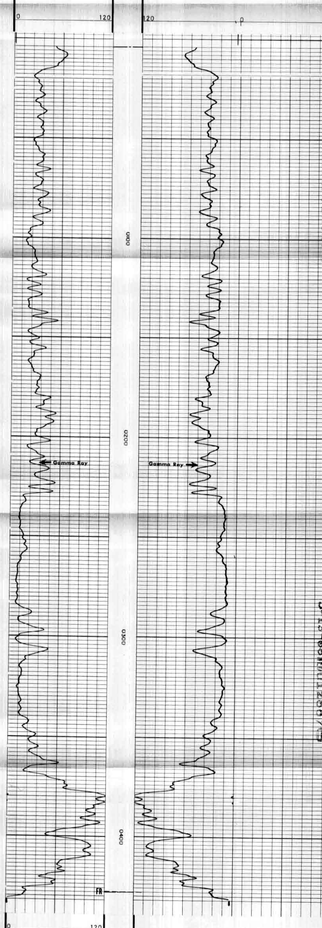

COMPANY LACLEDE GAS COMPANY
WELL MISSOURI HILLS #25
FIELD MISSOURI HILLS
COUNTY ST. LOUIS STATE MISSOURI

SCHL. TD. 428
SCHL. TD. 432
DRLR. TD. 433
Elev.:
KB
DF
GL

RADIOACTIVITY CALIBRATION DATA