GC1320 REMARK # 20015

SCHLUMBERGER GAMMA RAY

COMPANY LACLEDE GAS COMPANY MGS 25179

WELL R. DETTERMAN #1-S (PELICAN ISLAND) #75

FIELD FLORISSANT Permit # 20015

COUNTY ST. LOUIS STATE MISSOURI

COUNTY, FIELD OR LOCATION, COMPANY

Location: 3000' SL 3550' EL N/A

Sec. 5-18 Twp. 47N Rge. 7E

Other Services: CDM

Permanent Datum: GROUND LEVEL Elev.: 616

Log Measured from K.B. - Ft. Above Perm. Datum

Drilling Measured From K.B.

Elev.: K.B. 618 D.F. G.L. 616

Date	9/8/67
Run No.	ONE
Type Log	D-GR
Depth—Driller	471
Depth—Logger	464
Bottom logged interval	461
Top logged interval	SURF.
Type fluid in hole	WATER
Salinity, PPM Cl.	-
Density	-
Level	FULL
Max rec. temp., deg F.	63
Operating rig time	2 HOURS
Recorded by	CRAFT
Witnessed by	VOGEL

RUN No.	Bit	BORE-HOLE RECORD From	To	Size	Wgt.	CASING RECORD From	To
ONE	8 1/8	SURF.	116	7	-	SURF.	116
	6 1/8	116	414				

SEP 23 1967 MO. GEOL. SURV.

EQUIPMENT DATA

Gamma Ray: Run No. ONE; Tool Model No. 3 7/8; Det'r Model No. SCINT.; Type -; Length -; Dist. to N. Source -

General: Hsng Truck No. 3833; Hsng Truck Type -; Tool Serial No. 1415; Location MISSOURI

Neutron: Run No.; Tool Model No.; Log Type; Tool Model No.; Det'r Model No.; Type; Length; Dist. to N. Source; General: Serial No.; Spacing; Type; Strength

General: Run No. ONE; Logging From Surf.; To 461

LOGGING DATA

Gamma Ray: Sens. Settings Div. 1 or 8 per Div. 300; AR G.R. Units per Log Div. 0; T.C. Sec. 2; Speed Ft/Min. 30

Neutron: Sens. Settings; T.C. Sec.; AR N. Units Div. 1 or 8 per Log Div.

Reference Literature:

Remarks:

9-08-67 NED 084166

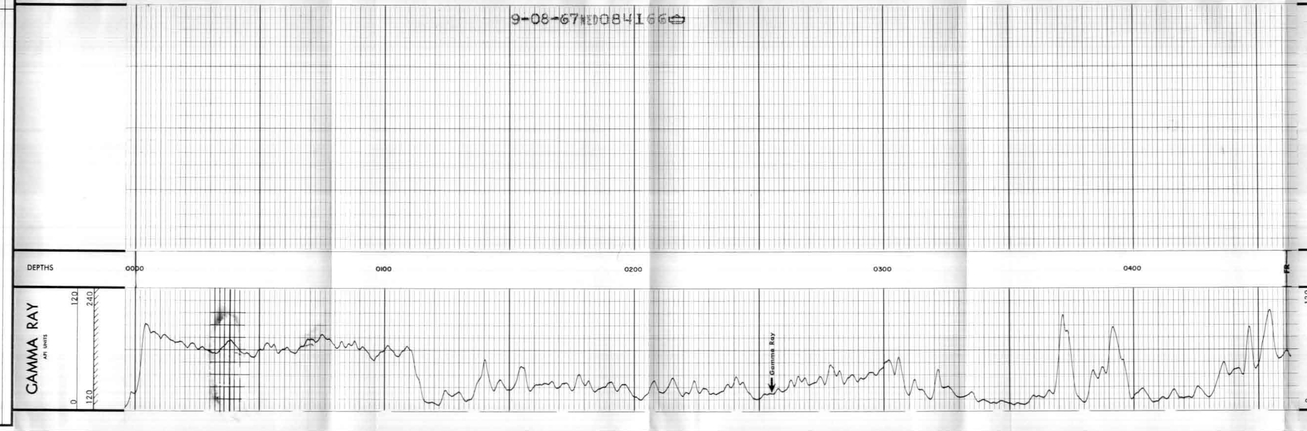



COMPANY LACLEDE GAS COMPANY
WELL R. DETTERMAN #1-S (PELICAN ISLAND)
FIELD FLORISSANT
COUNTY ST. LOUIS STATE MISSOURI

SCHL TD 461
SCHL TD 464
DRLR TD 471
Elev: KB -
DF -
GL -

RADIOACTIVITY CALIBRATION DATA