SCHLUMBERGER

GAMMA RAY

COUNTY
FIELD
LOCATION
WELL
COMPANY

COMPANY LACLEDE GAS COMPANY

WELL PELICAN ISLAND #25 Permit #20012

FIELD FLORISSANT

COUNTY ST. LOUIS STATE MISSOURI

Location: 500' SL 1000' FL
Sec. 31 Twp. 47N Rge. 6E

Other Services: CDM

Permanent Datum: GROUND LEVEL ; Elev. 476 feet
Log Measured From K.B. , 2 Ft. Above Perm. Datum
Drilling Measured From K.B.

Elev.: K.B. 478 feet
D.F. N/A
G.L. 476 feet

Date	9/5/67
Run No.	ONE
Type log	GR
Depth—Driller	282
Depth—logger	282
Bottom logged interval	278
Top logged interval	10
Type fluid in hole	WATER
Salinity, PPM Cl	N/A
Density	N/A
Level	FULL
Max. rec. temp., deg. F.	N/A
Operating rig time	1 HOUR
Recorded by	SPILLAR
Witnessed by	VOGEL

RECEIVED
SEP 28 1967
MO. GEOL. SURVEY

BOREHOLE RECORD				CASING RECORD			
No.	Bit	From	To	Size	Wgt.	From	To
ONE	6 1/4	20	282	7	-	SURF.	120

EQUIPMENT DATA

Gamma Ray

Run No.	ONE
Tool Model No.	GRC-H
Diameter	2 1/8
Detector	2 X 2 B05
Type	SCINT.
Length	6'
Dist. to N. Source	8'

General

Heat Track No.	606
Heat Track Type	1-C
Tool Serial No.	121
Location	MT. C.

LOGGING DATA

General

Run No.	Depths From	Depths To	Speed Ft./Min.	T.C. Sec.
1	278	10	30	2

Gamma Ray

Run No.	Log Type	Tool Model No.	Diameter	Detector	Det'r Model No.	Length	Source Model No.	Length No.	Spacing	Type	Strength	Sens. Settings Div.	AP G.R. Units per Log Div.	T.C. Sec.
1	GR	GRC-H	2 1/8	2 X 2 B05	SCINT.	6'						0	300	2

Neutron

Run No.	Sens. Settings Div.	AP N. Units per Log Div.

Reference Literature.
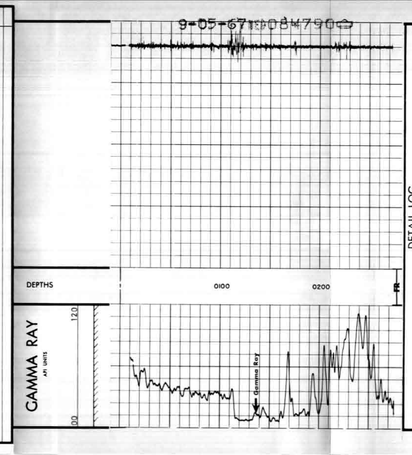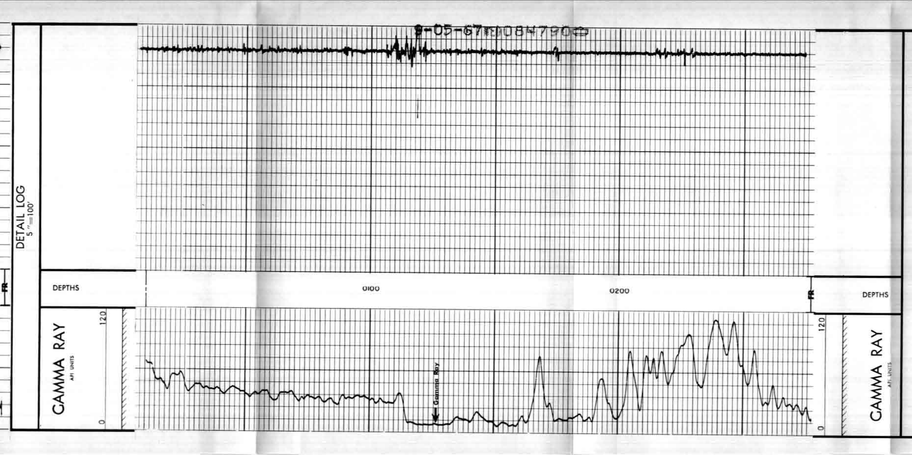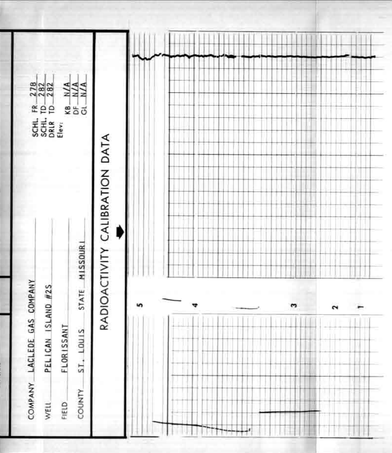
Remarks: