GO1852

no permit Number

SCHLUMBERGER

MICROLOG
(WITH CALIPER)

SCHLUMBERGER WELL SURVEYING CORPORATION
Houston, Texas

COUNTY	ST. LOUIS
FIELD or LOCATION	FLORISSANT
WELL	MO. PORTLAND CEMENT CO. #R-1 UGS
COMPANY	LACLEDE GAS COMPANY

COMPANY LACLEDE GAS CO.

WELL MISSOURI PORTLAND CEMENT CO. #R-1 UGS

FIELD FLORRISANT

LOCATION N/A

COUNTY ST. LOUIS

STATE MISSOURI

Other Surveys
- -

Location of Well

Elevation: K.B.: 458 ~~448~~
D.F.: -
or G.L.: 449

Log Depths Measured From K.B. 9 Ft. above GROUND LEVEL

RUN No.	ONE			TWO					
Date	12-10-62			1-1-63					
First Reading	1229			2208					
Last Reading	83			1230					
Feet Measured	1146			978					
Depth Reached	1230			2209					
Bottom Driller	1230			2210					
Mud Nat.	GEL			GEL					
Dens. | Visc.	9.8	39		9.8	90				
Mud Resist.	4.1	@ 55	°F	2.75	@ 68	°F		@	°F
" Res. BHT	-	@ -	°F	-	@ -	°F		@	°F
" pH	-	@ -	°F	-	@ -	°F		@	°F
" Wtr. Loss	-	CC 30 min		-	CC 30 min			CC 30 min	
" Rmf	3.7	@ 60	°F	2.2	@ 68	°F		@	°F
" Rmc	3.9	@ 60	°F	3.1	@ 68	°F		@	°F
Mud Log: Rm	-			-					
Depth	-			-					
Bit Size	12 1/4"			7 7/8"					
Sonde Type	PKS-A			PMS-A					
Pad Type	HYD.			HYD.					
Opr. Rig Time	2 HOURS			3 HOURS					
Truck No.	2950 EFFINGHAM			2941 FLORA					
Recorded By	NEAL			RINNERT					
Witness	THOMAS			THOMAS					

FOLD HERE

REMARKS

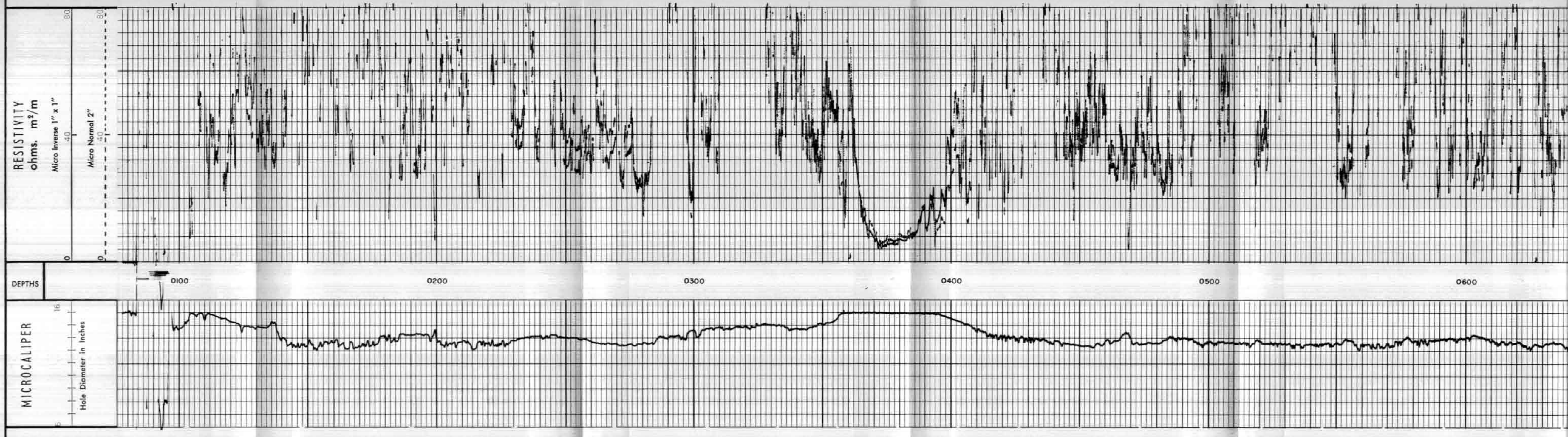

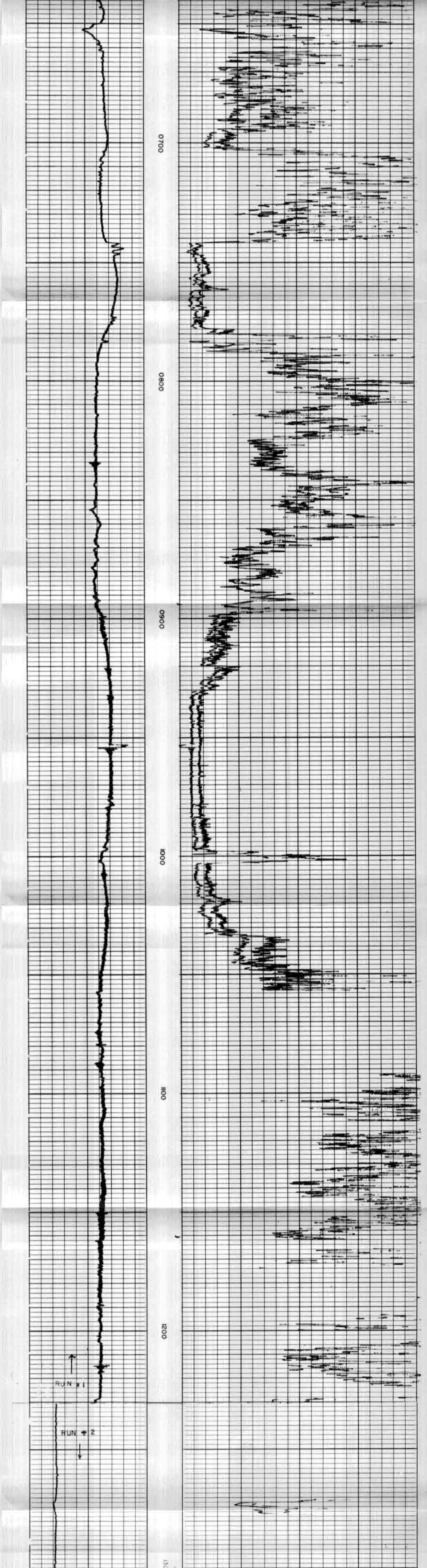

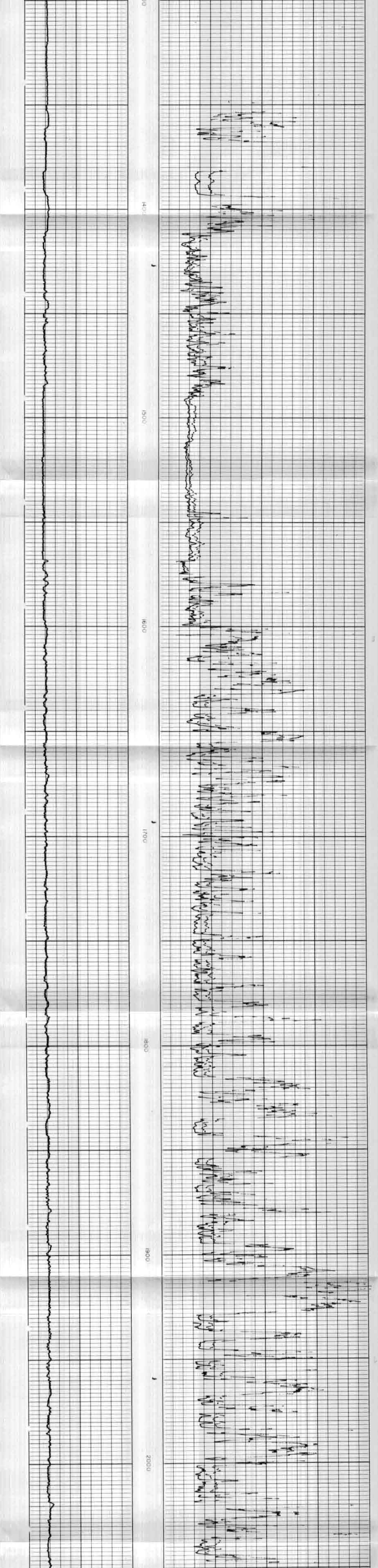

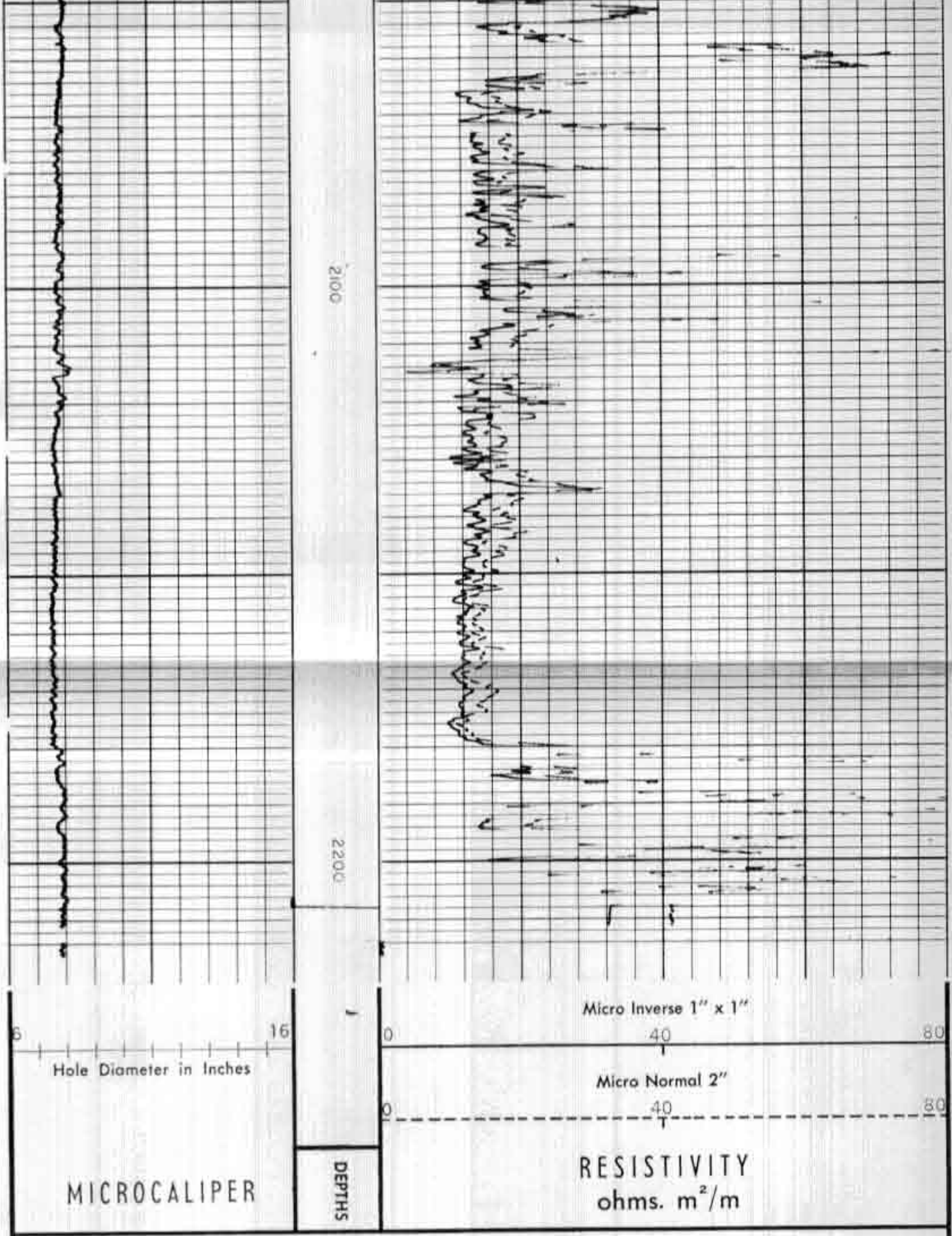

COMPANY LACLEDE GAS CO.
UGS
WELL MO. PORTLAND CEMENT CO. #R-1
FIELD FLORRISANT
COUNTY ST. LOUIS STATE MISSOURI

Rm 2.75 @ 68 °F
Rmf 2.2 @ 68 °F
Rmc 3.1 @ 68 °F
BHT - °F

SWSC FR 1229
SWSC TD 2209
DRLR TD 2210
Elev:
KB 448
DF -
GL 439