No Bottom Number

G01868

COUNTY ST. LOUIS
FIELD or FLORISSANT
LOCATION NOT AVAILABLE
WELL JONES #6 UGS
COMPANY LACLEDE GAS CO.

SCHLUMBERGER WELL SURVEYING CORPORATION

HOUSTON, TEXAS

SCHLUMBERGER

MICROLOGGING®

COMPANY LACLEDE GAS CO.

WELL JONES #6 UGS

FIELD FLORISSANT

LOCATION NOT AVAILABLE

COUNTY ST. LOUIS

STATE MISSOURI

Other Surveys
ML SONIC

Location of Well

Elevation: D.F.:
K.B.: 561'
or G.L.: 552'

Log Depths Measured From KB 9 Ft. above G.L.

RUN No.	ONE	TWO	THREE
Date	4-26-59	5-19-60	5-27-60
First Reading	1099	1868	1937
Last Reading	100	1101	1872
Feet Measured	999	767	65
Depth Reached	1102	1871	1940
Bottom Driller	1102	1873	1934
Mud Nat.	GEL	GEL	Water
Dens. | Visc.	9.8 | 38	12.9 | 63	|
Mud Resist. PS	3.1 @ 65 °F	2.1 @ 74 °F	9.6 @ 63 °F
" Res. BHT	2.7 @ 74 °F	2.0 @ 80 °F	7.5 @ 82 °F
" pH	10 @ °F	@ °F	@ °F
" Wtr. Loss	14 CC 30 min	CC 30 min	CC 30 min
" Rmf M	2.8 @ 65 °F	1.6 @ 70 M F	@ °F
" Rmc M	2.6 @ 65 °F	2.0 @ 70 M F	@ °F
Mud Log. Rm	2.6	None	
Depth	850'		
Bit Size	3 3/4"	9 7/8"-1823'-6 1/4"-TD 6 1/8"	
Sonde Type	WRS-T	WRS-T	WRS-T
Pad Type	Hyd	Hyd	Hyd
Opr. Rig Time	60 minutes	60 minutes	60 minutes
Truck No.	2806 - Mt. Vernon	2801-Effingham	2812-Effingham
Recorded By	Gregg	Pepe	Neal
Witness	Thomas	Thomas	Bannister & Thomas

FOLD HERE

REMARKS

Note: Hole filled with fresh water on third run.

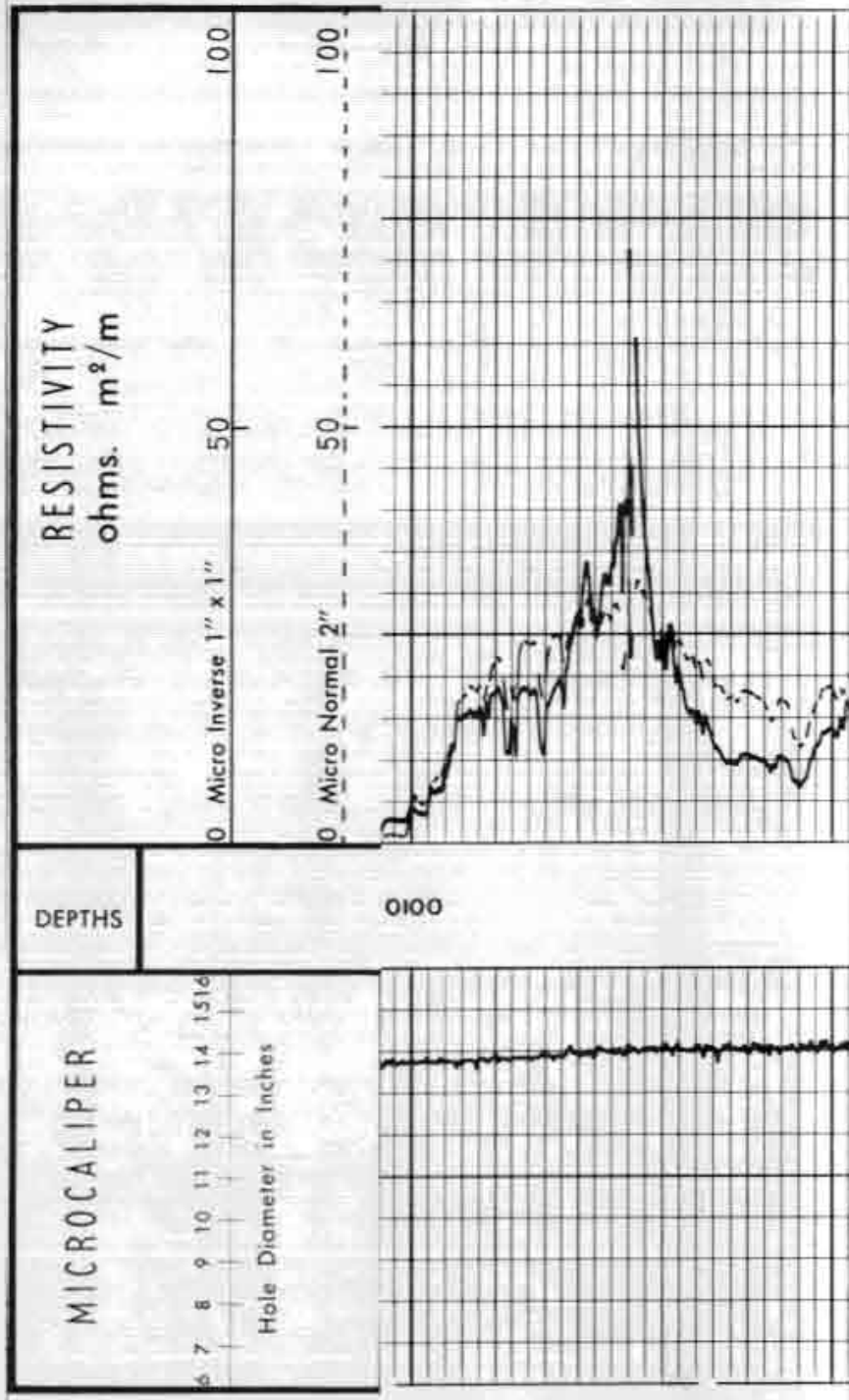

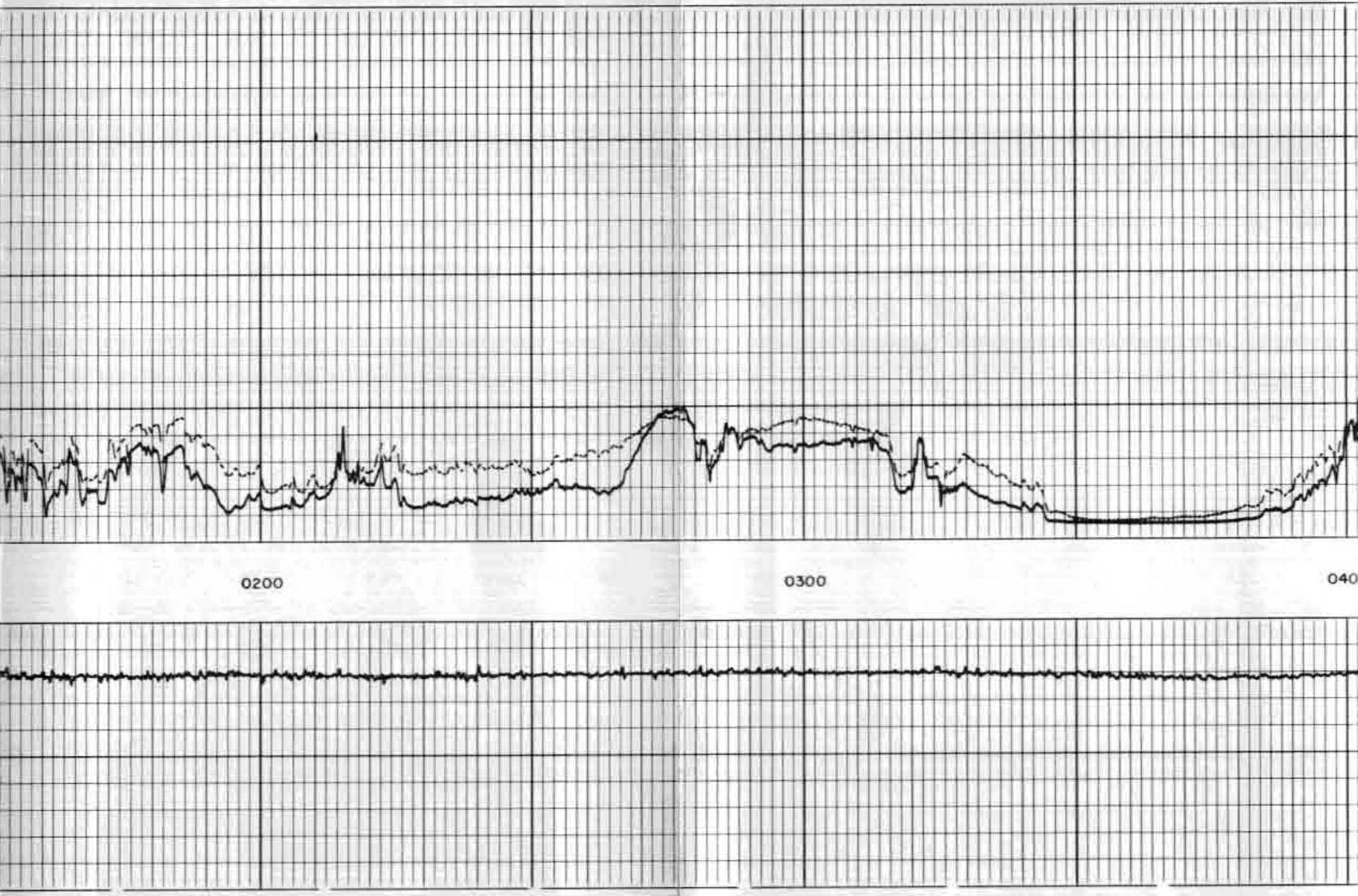

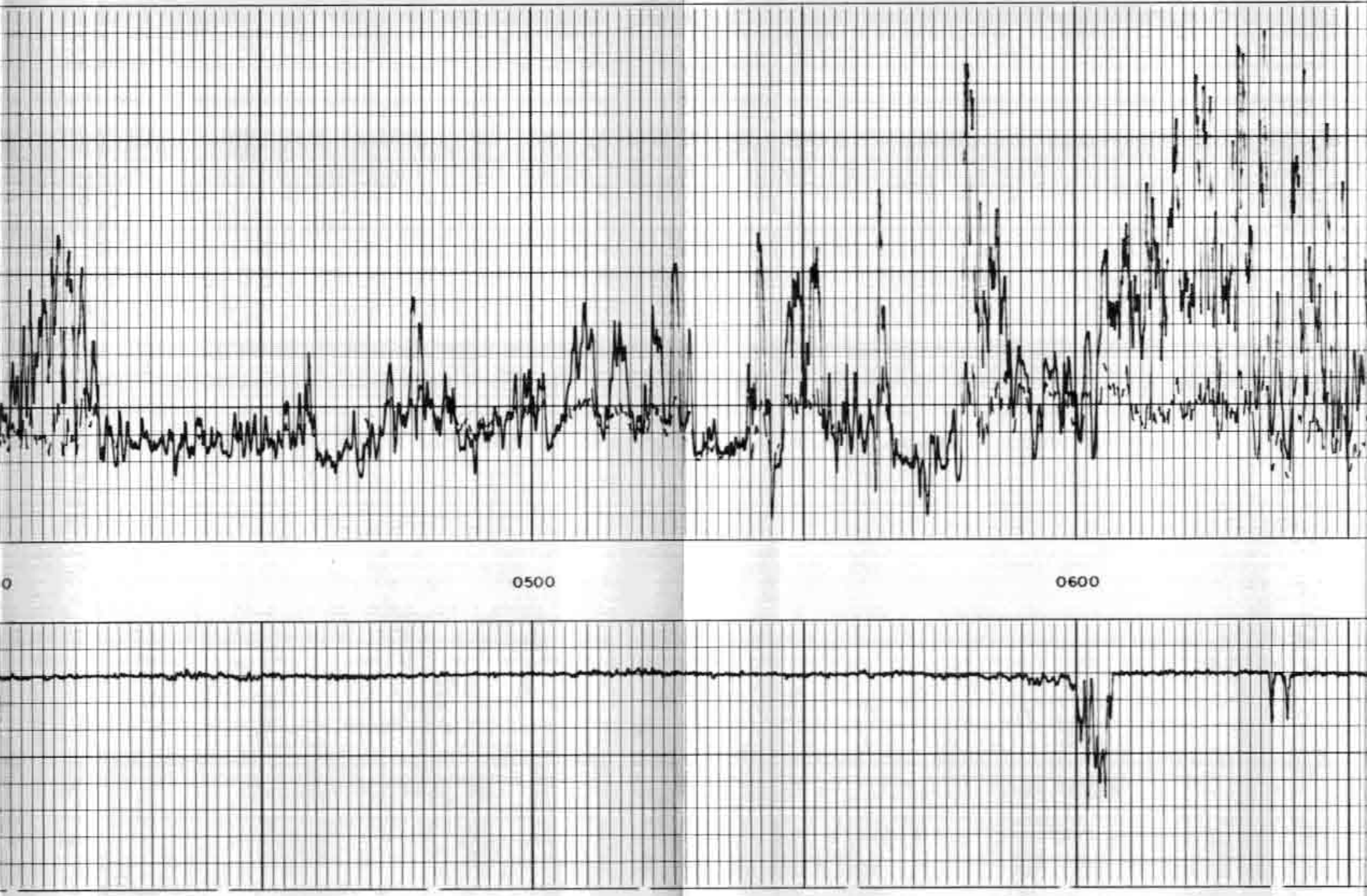

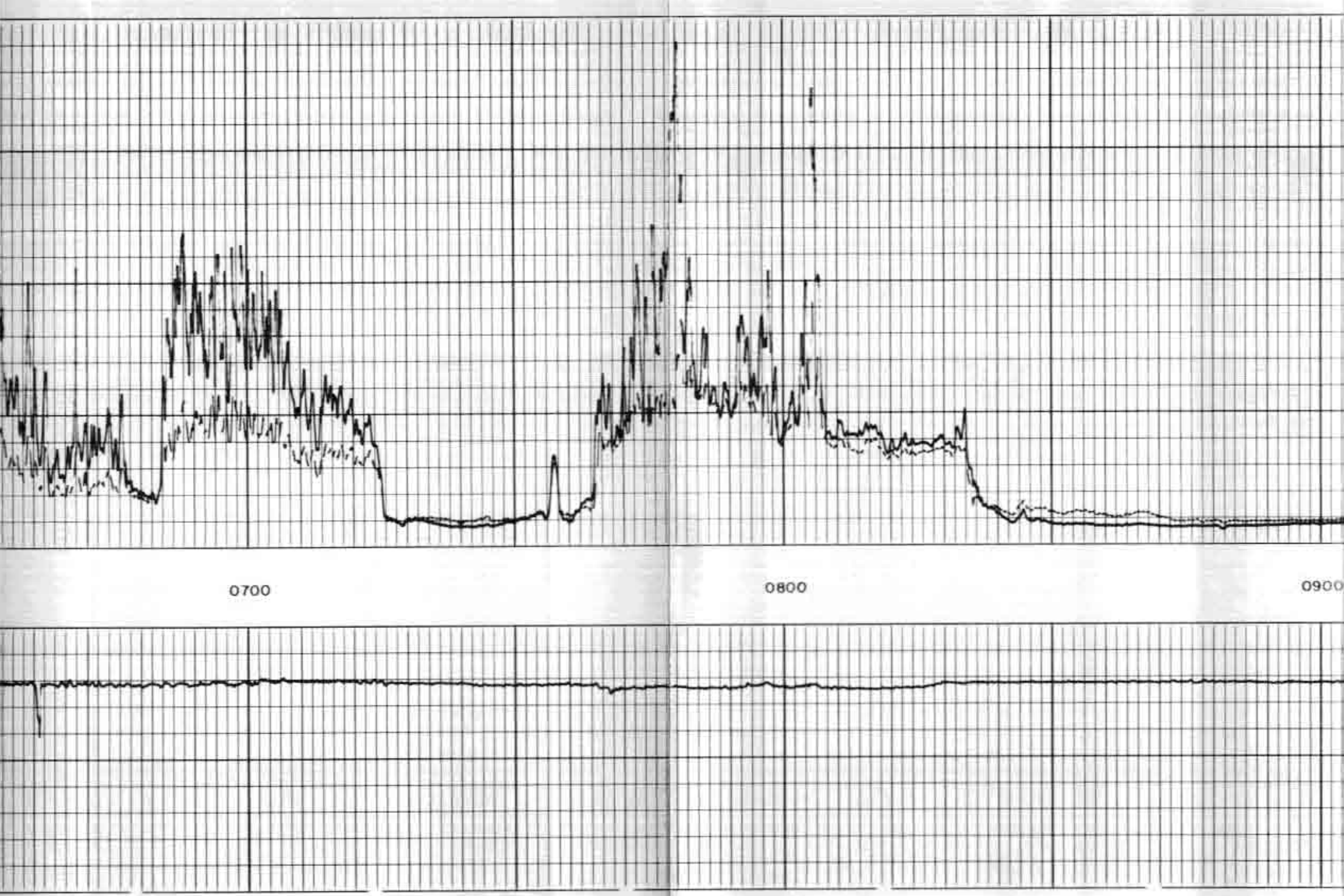

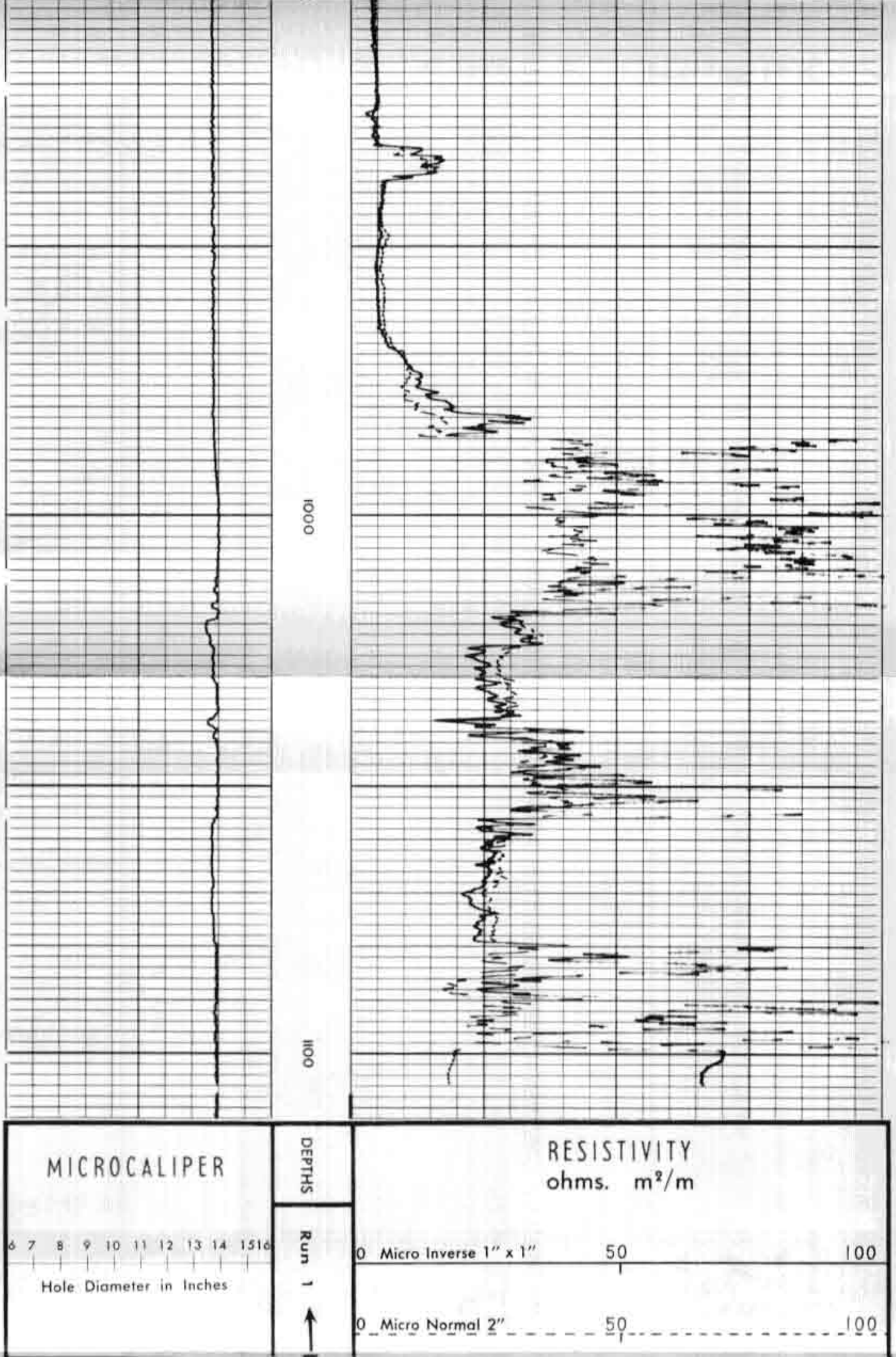

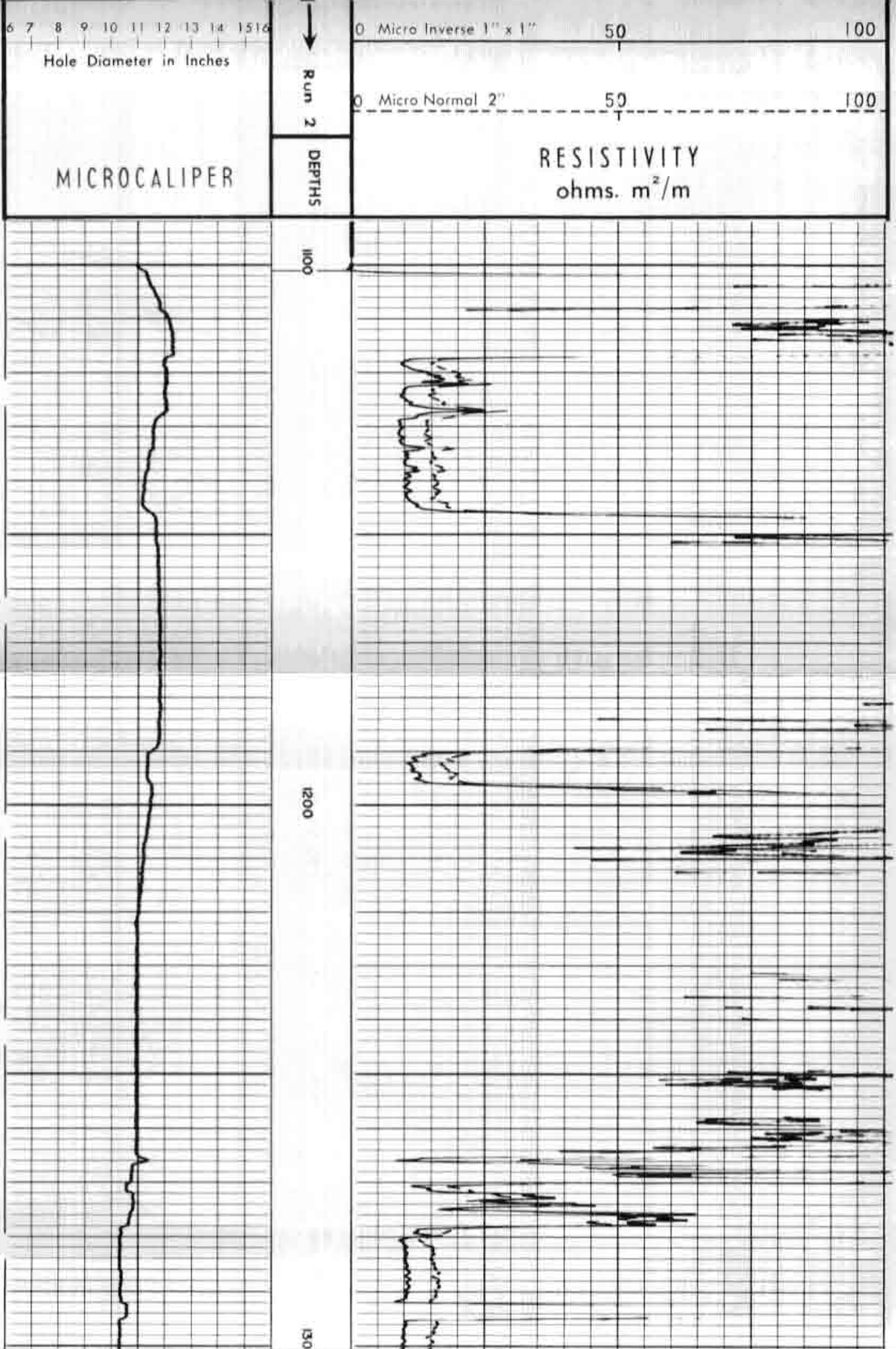

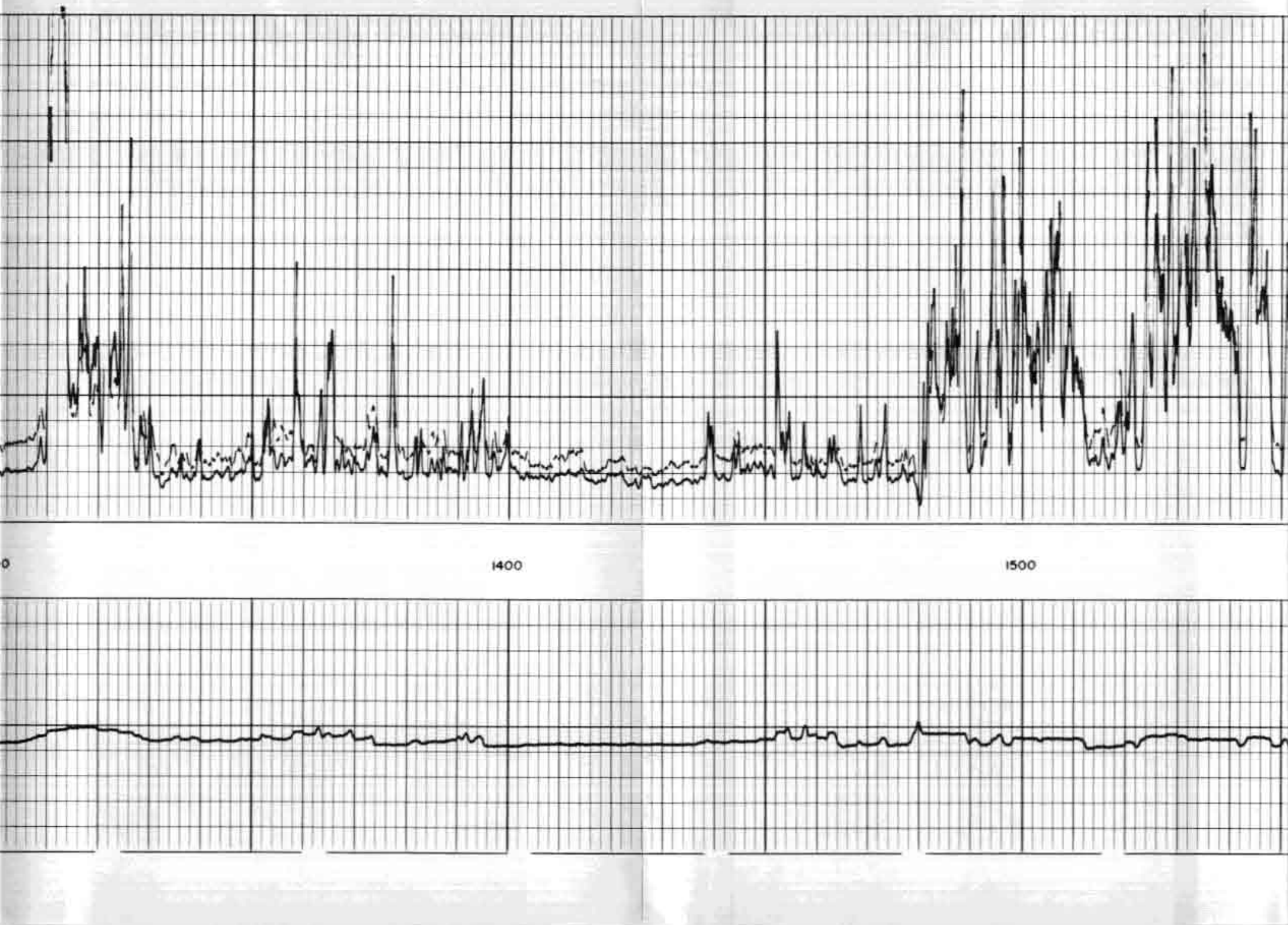

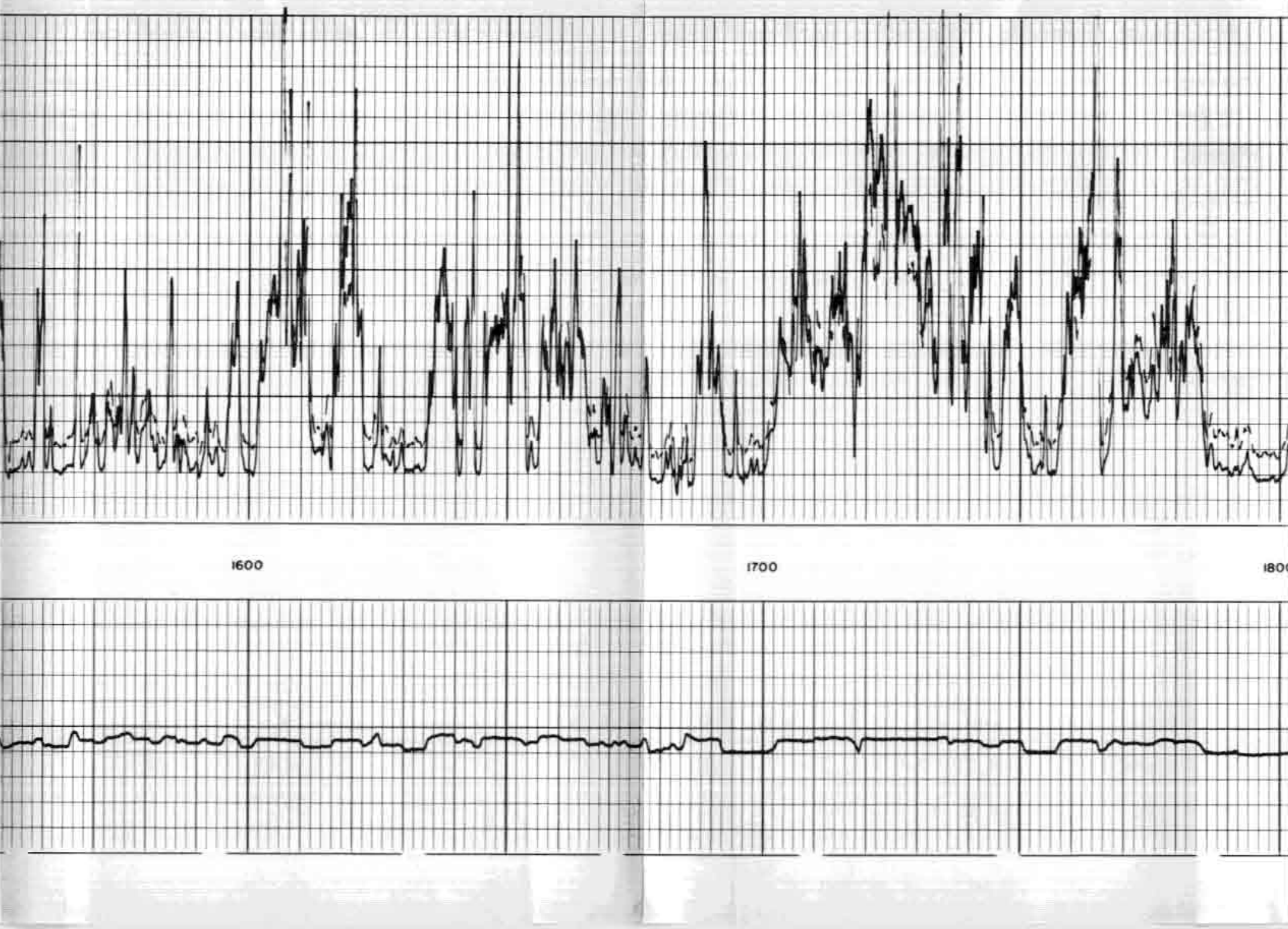

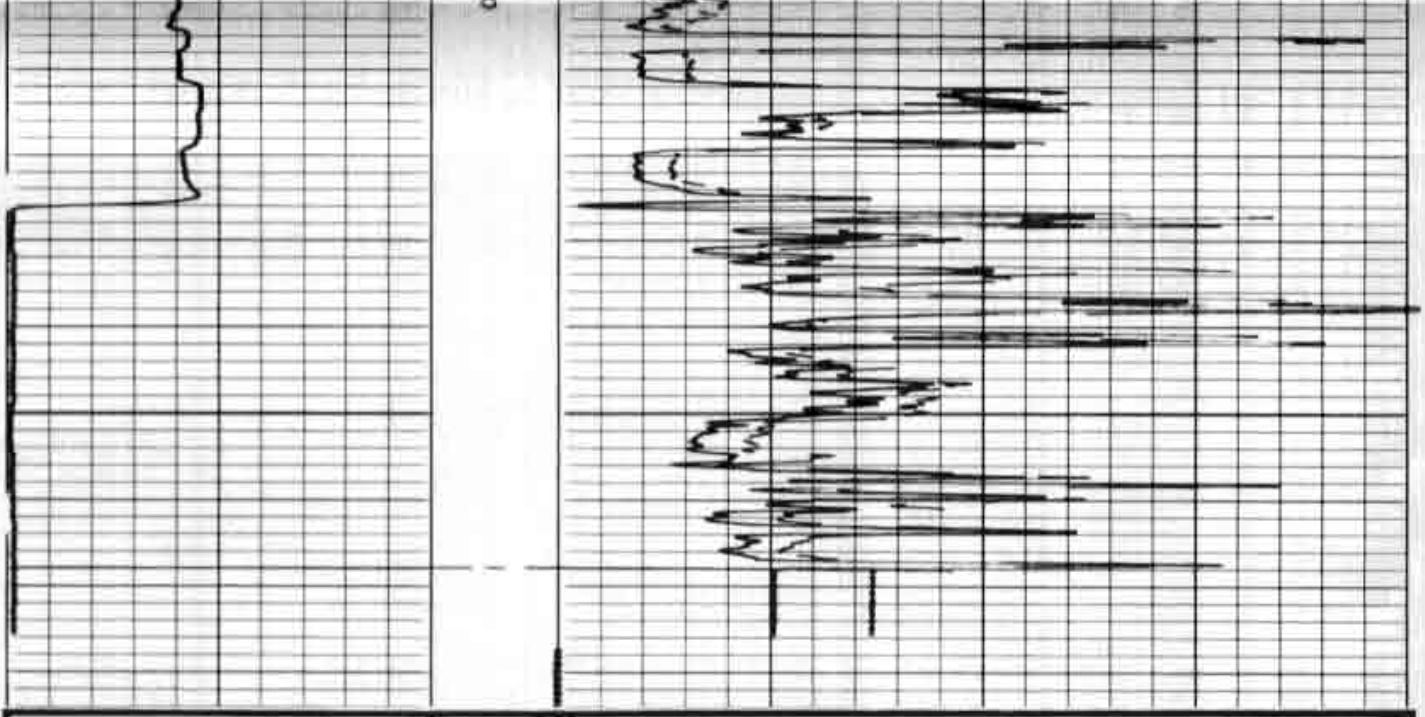

MICROCALIPER

DEPTHS

RESISTIVITY
ohms. m^2/m

6 7 8 9 10 11 12 13 14 15 16
Hole Diameter in Inches

Run 2 ↑

0 Micro Inverse 1" x 1" 50 100

0 Micro Normal 2" 50 100

5 6 7 8 9 10 11 12 13 14 15
Hole Diameter in Inches

↓ Run 3

0 Micro Inverse 1" x 1" 50 100

0 Micro Normal 2" 50 100

MICROCALIPER

DEPTHS

RESISTIVITY
ohms. m^2/m



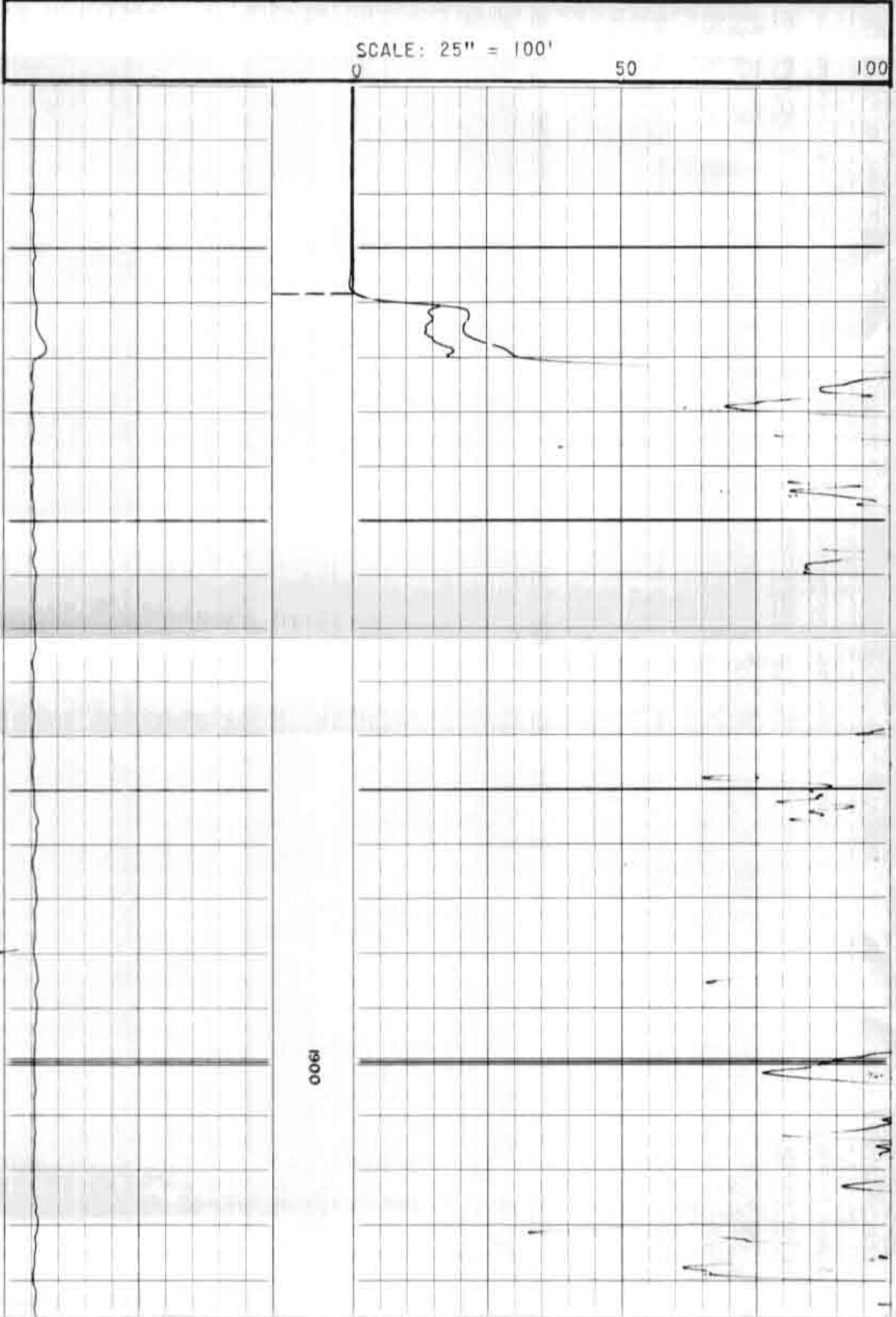

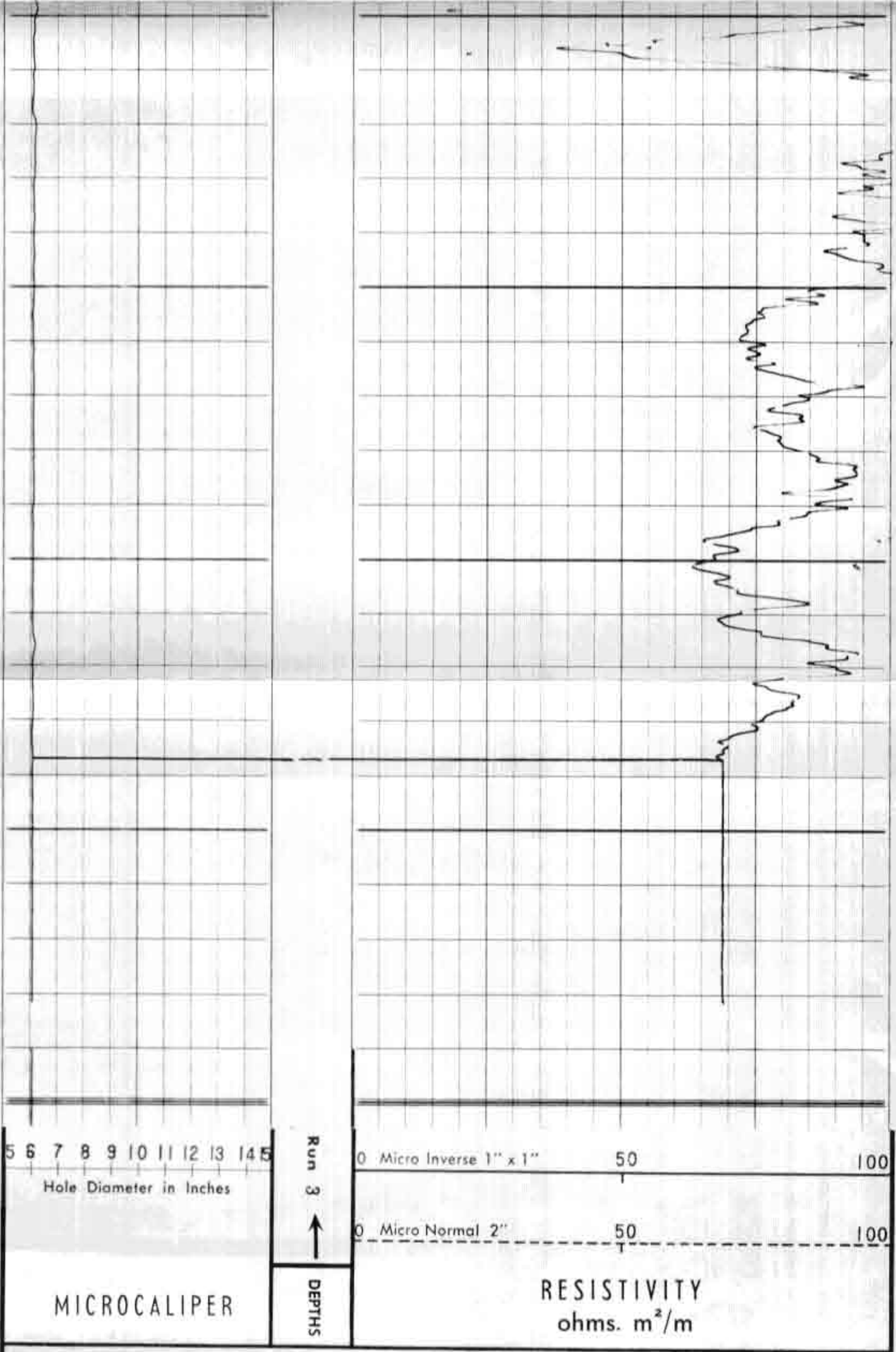

COMPANY LACLEDE GAS COMPANY
WELL JONES #6 UGS
FIELD FLORISSANT
COUNTY ST. LOUIS STATE MISSOURI

Rm 9.6 @ 63 °F
Rmf @ °F
Rmc @ °F
BHT 82 °F

SWSC FR 1937
SWSC TD 1940
DRLR TD 1934
Elev:
KB 561'
DF
GL 552'

SURVEY WITH SONDE COLLAPSED
RUN 1

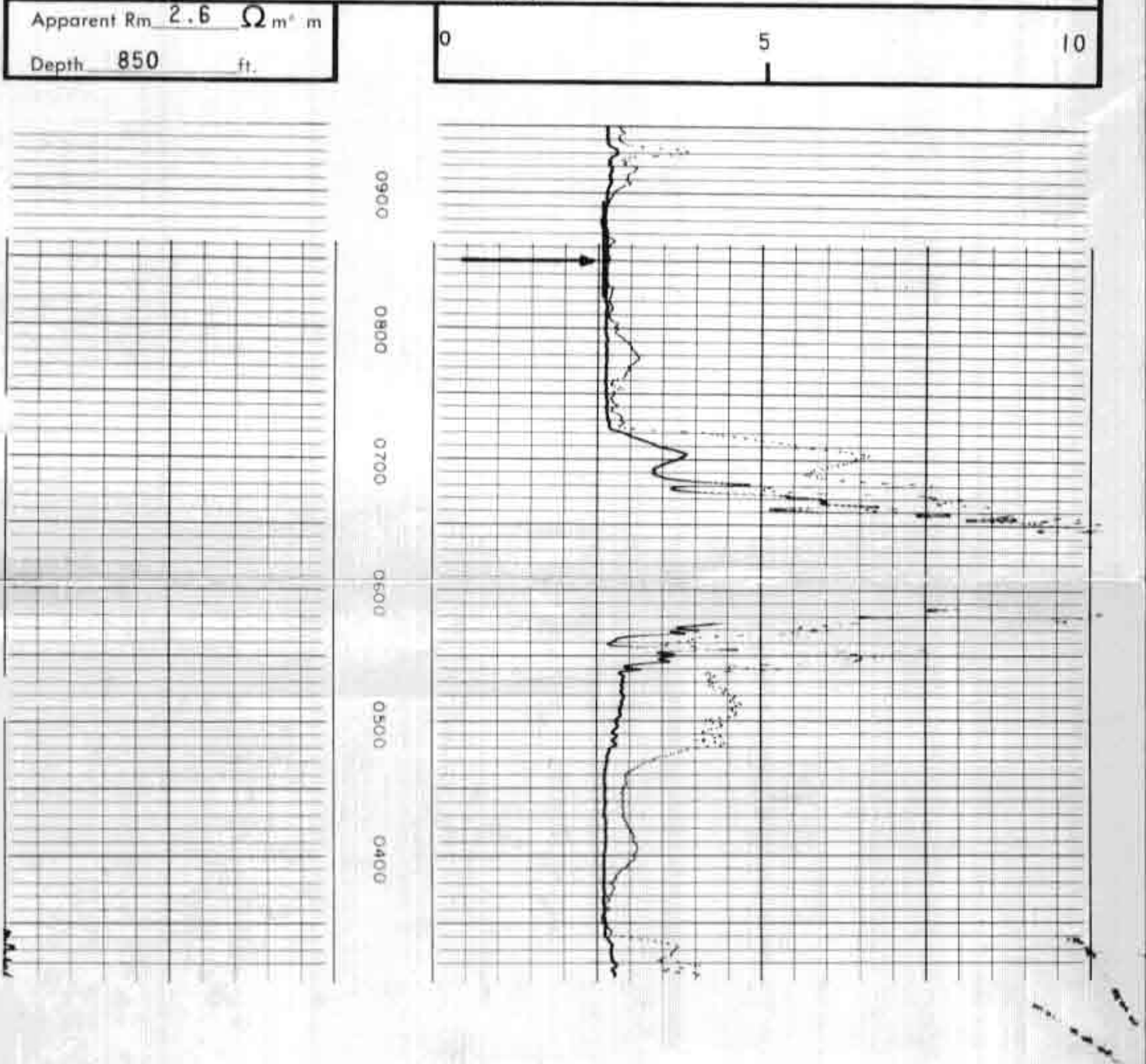Apparent Rm 2.6 Ωm²/m
Depth 850 ft.