COMPANY	LACLEDE GAS COMPANY
WELL	JONES #7 OB WELL
FIELD	FLORISSANT
COUNTY	ST. LOUIS
STATE	MISSOURI
Other Services	
Permanent Datum	GL
Log Measured From	KB
Drilling Measured From	KB
Elevation	
Elev. K.B.	
Elev. D.F.	
Elev. G.L.	
Date	28-OCT-87
Run Number	ONE
Depth-Driller	2000
Depth-Logger	
Bottom Log Interval	1999
Top Log Interval	0
Casing-Driller	8 @
Casing-Logger	8 @
Bit Size	7.875
Type Fluid in Hole	WATER
Density	
Viscosity	
PH	
Fluid Loss	
Source of Sample	
Rm @ Meas. Temp.	
Rmf @ Meas. Temp.	
Rmc @ Meas. Temp.	
Source: Rmf / Rmc	
Rm @ BHT	
Time Since Circulation	
Max. Rec. Temp.	
Equipment No.	2024
Location	WEST PINE
Recorded By	
Witnessed By	

THIS HERE

THE NAME GAMMA, SONIC AND SPONTANEOUS POTENTIAL DATA WERE FURNISHED BY THE COMPANY

WE CONGRATULATE YOU ON YOUR SELECTION OF SCHLUMBERGER WELL SERVICES. WE ARE ANXIOUS TO WORK WITH YOU AND WE WILL DO OUR BEST TO MAKE YOUR SERVICE PLEASANT AND PROFITABLE. WE RECOMMEND THE SCHLUMBERGER DEPTH DETERMINATION CHART FOR USE WITH THIS LOG.

Run No.	
Depth Driller	2000
Drilling Fluid Level	
Casing	8x12 PIPE
Bit Size	7.875
Mud Type	WATER
Mud Density	
Logging Method	ANGLE FOOT
Equipment Data	
Tool Number 1	2024
Tool Number 2	2719
Tool Number 3	1010
Tool Number 4	
Tool Number 5	
Tool Number 6	
Tool Number 7	
Tool Number 8	
Tool Number 9	
Tool Number 10	

REMARKS:

PACKER AT 1858 FT.
TRACER FLUID EJECTED AT 1867 FT.
UPPER GR AT 1894 FT. LOWER GR AT 1910 FT.

DATA ACQUIRED LOGGING UP

CP 38.22 FILE 12 28-OCT-87 11:19

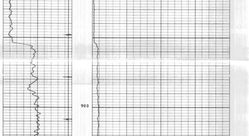

SENSOR MEASURE POINT TO TOOL ZERO

GRTE	4.3 FEET	GR	9.0 FEET
SEI	9.0 FEET	SEI	9.1 FEET
EXPE	9.0 FEET	EXPI	9.0 FEET
EXT	9.0 FEET	EXPS	9.0 FEET
SHEL	9.0 FEET	TEMP	-5.0 FEET
CCL	18.7 FEET		

PARAMETERS

NAME	VALUE	UNIT	NAME	VALUE	UNIT
BS	7.87500	IN	BHC CHOE		
BIPP FLOW			TCDN 0.0		IN
MPCF	.000000		FBDN 4.0		G/C3
MTHR -10.0000		F/MN	TCRA .500000		
FDNB C113			FTHR 10.0000		F/MN
SPED 1000		F/HR	WMUD 9.00000		LB/G

DATA ACQUIRED LOGGING UP

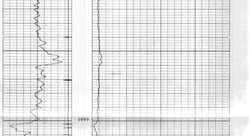

CP 38.22 FILE 11 28-OCT-87 11:09

SENSOR MEASURE POINT TO TOOL ZERO

GRTE	4.3 FEET	GR	9.0 FEET
SEI	9.0 FEET	SEI	9.1 FEET
EXPE	9.0 FEET	EXPI	9.0 FEET
EXT	9.0 FEET	EXPS	9.0 FEET
SHEL	9.0 FEET	TEMP	-5.0 FEET
CCL	18.7 FEET		

PARAMETERS

NAME	VALUE	UNIT	NAME	VALUE	UNIT
BS	7.87500	IN	BHC CHOE		
BIPP FLOW			TCDN 0.0		IN
MPCF	.000000		FBDN 4.0		G/C3
MTHR -10.0000		F/MN	TCRA .500000		
FDNB C113			FTHR 10.0000		F/MN
SPED 1000		F/HR	WMUD 9.00000		LB/G

DATA ACQUIRED LOGGING UP



CP 38.22 FILE 8 28-OCT-87 11:54



SENSOR MEASURE POINT TO TOOL ZERO

GRTE	4.3 FEET	GR	9.0 FEET
SEI	9.0 FEET	SEI	9.1 FEET
EXPE	9.0 FEET	EXPI	9.0 FEET
EXT	9.0 FEET	EXPS	9.0 FEET
SHEL	9.0 FEET	TEMP	-5.0 FEET
CCL	18.7 FEET		

PARAMETERS

NAME	VALUE	UNIT	NAME	VALUE	UNIT
BS	7.87500	IN	BHC CHOE		
BIPP FLOW			TCDN 0.0		IN
MPCF	.000000		FBDN 4.0		G/C3
MTHR -10.0000		F/MN	TCRA .500000		
FDNB C113			FTHR 10.0000		F/MN
SPED 1000		F/HR	WMUD 9.00000		LB/G

DATA ACQUIRED LOGGING ON INTERNAL DRIVE

CP 38.22 FILE 9 28-OCT-87 11:08



SENSOR MEASURE POINT TO TOOL ZERO

GRTE	4.3 FEET	GR	9.0 FEET
SEI	9.0 FEET	SEI	9.1 FEET
EXPE	9.0 FEET	EXPI	9.0 FEET
EXT	9.0 FEET	EXPS	9.0 FEET
SHEL	9.0 FEET	TEMP	-5.0 FEET
CCL	18.7 FEET		

PARAMETERS

NAME	VALUE	UNIT	NAME	VALUE	UNIT
BS	7.87500	IN	BHC CHOE		
BIPP FLOW			TCDN 0.0		IN
MPCF	.000000		FBDN 4.0		G/C3
MTHR -10.0000		F/MN	TCRA .500000		
FDNB C113			FTHR 10.0000		F/MN
SPED 1000		F/HR	WMUD 9.00000		LB/G

COMPANY	LACLEDE GAS COMPANY
WELL	JONES #7 OB WELL
FIELD	FLORISSANT
COUNTY	ST. LOUIS
STATE	MISSOURI

Schlumberger

RADIOACTIVE TRACER SURVEY

DATE	28-OCT-87
RUN	ONE
SERV.	KB
DP	
DL	