Company			
Well			
Field			
County			
State			
Other Services			
Permanent Datum		Elevation	
Log Measured From		Above Permanent Datum	
Drilling Measured From			

SCHLUMBERGER

GAMMA RAY SECTION

Date		Run No.	
Depth Driller		Depth Logger	
Bottom Logged Interval		Top Logged Interval	
Type Fluid in Hole		Salinity, PPM Cl	
Density		Level	
Max. Rec. Temp. °F		Equipment Location	
Recorded By		Witnessed By	

Run No.	One	Two	Three
Bit Size, In.			
Casing Size, In.			
Casing Wgt. Lb/Ft			
Casing Depth, Ft.			
Bit Depth, Ft.			
Type Fluid in Hole			
Density, Lb/Gal			
Viscosity, Sec/Qt			
Fluid Loss, Cc/30 Min			
Source of Sample			
Rm @ Meas. Temp.			
Rmf @ Meas. Temp.			
Rmc @ Meas. Temp.			
Source Rmf / Rmc			
Rm @ BHT			
Time Since Circ.			
Max. Rec. Temp. °F			
Equipment No.			
Location			
Recorded By			
Witnessed By			

TEMPERATURE DATA

Recorder No.		Recorder No.	
Max. Rec. Temp. °F		Max. Rec. Temp. °F	
Equipment No.		Equipment No.	
Location		Location	
Recorded By		Recorded By	
Witnessed By		Witnessed By	

Run No.	One	Two	Three
Type Log	Gamma Ray		
Depth Driller			
Depth Logger			
Bottom Logged Interval			
Top Logged Interval			
Type Fluid in Hole			
Salinity, PPM Cl			
Density			
Level			
Max. Rec. Temp. °F			
Equipment Location			
Recorded By			
Witnessed By			

GAMMA RAY SCALES

Run	Gamma Ray		Neutron		Density		Caliper	
	Left	Right	Left	Right	Left	Right	Left	Right

Remarks: Radioactive Tracer

Radioactive Interval

Remarks:

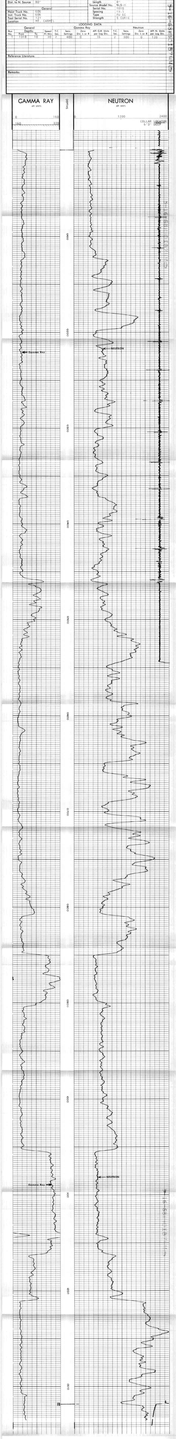

REPEAT SECTION

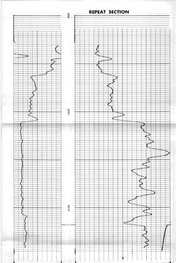

COMPANY: CHEVRON USA INCORPORATED

WELL: A. BRANNIGAN #1, A.B.R.U.

FIELD: WEST ALTON

COUNTY: ST. CHARLES STATE: ILLINOIS

GAMMA RAY	0 - 150
CALIPER	6 - 16
NEUTRON	60 - 0
DENSITY	1.95 - 2.95
DT	140 - 40
DT	140 - 40

RADIOACTIVITY CALIBRATION DATA