SCHLUMBERGER GAMMA RAY - NEUTRON

COUNTY ST. CHARLES STATE MISSOURI
LOCATION
OTHER SERVICES
COMPANY LACLEDE GAS COMPANY

WELL S. MINTERT #1-S

FIELD STRUCTURE TEST

COUNTY ST. CHARLES STATE MISSOURI

Location: 20' NL 1058' WL
Sec. 32 Twp. 48N Rge. 1

Other Services: NONE

Permanent Datum: GROUND LEVEL Elev.: --
Log Measured from K.B. 2.5 Ft. Above Perm. Datum
Drilling Measured from K.B.

Elev.: K.B. 529
D.F. --
G.L. --

Date	6/23/67
Run No.	ONE
Type log	GR
Depth—Driller	362
Depth—Logger	365
Bottom logged interval	339
Top logged interval	4
Type fluid in hole	WATER
Salinity, PPM Cl.	
Density	
Level	FULL
Max rec. temp., deg F.	
Equipment no.	33 MIN.
Recorded by	K. TURNER
Witnessed by	WOODS

BIT	BOREHOLE RECORD			CASING RECORD			
No.	Bit	From	To	Size	Wgt.	From	To
1	10 1/4	SURF.	362	8 5/8		SURF.	122

Gamma Ray: Run No. ONE; Serial No. --; Detector No. --; Type --; Gain 60 Fixed; Min. Sensitivity --; Time Const. 2 Sec.; Recorded No. --; Type --; Gain 60 Fixed; Min. Sensitivity --; Time Const. 2 Sec.

Neutron: Run No.; Log Method No.; Detector No.; Kw/T Model No.; Type; Length; Recorded No.; Serial No.; Gain; Min. Sensitivity; Time Const.

Tracer Tank No.; Total Tank No.; Tracer Tank No.; Location

LOGGING DATA

Gamma Ray	Scale	Sens. Settings	T.C. Sec.	Neutron	Scale	Sens. Settings	T.C. Sec.
Run No.	Speed in/min.			Run No.	Speed in/min.		
Recorded No.	Gain			Recorded No.	Gain		

Reference Identification

Remarks: CALIBRATION, BACKGROUND CPS 161 SOURCE CPS 4441 DIV. INC. PAGE 1 OF 1 8/25

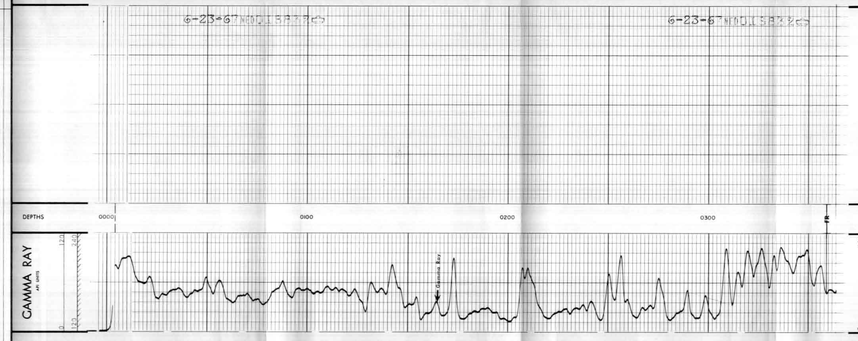



SWSC # 359
SWSC # 352
SWSC # 353
Elev.
FB --
GL --
DF --

COMPANY LACLEDE GAS COMPANY
WELL S. MINTERT #1-S
FIELD STRUCTURE TEST
COUNTY ST. CHARLES STATE MISSOURI
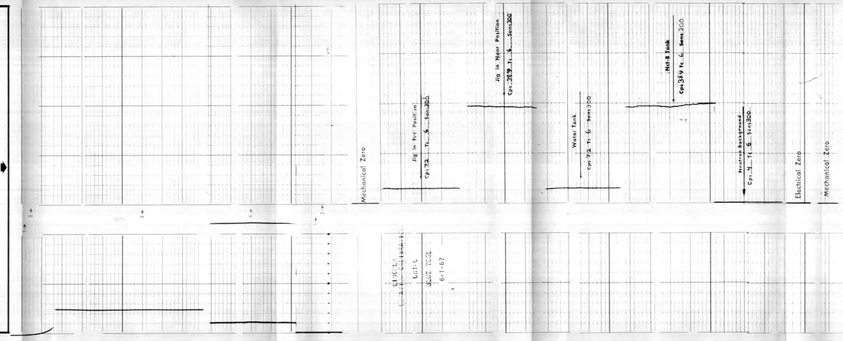
RADIOACTIVITY CALIBRATION DATA