SCHLUMBERGER

GAMMA RAY

COMPANY LACLEDE GAS COMPANY WITN. M. SELLIZ
WELL H. PHILLIPS #15 Formal B 12-7-67
FIELD FLORISSANT
COUNTY ST. CHARLES STATE MISSOURI
Location: Sec. 4 Twp. 47 N Rge. 6 W N/A
Other Services: CDM

COUNTY
FIELD or LOCATION
WELL
COMPANY

Permanent Datum: GROUND LEVEL Elev.: K.B. N/A
Log Measured from: K.B. 2 ft. Above Perm. Datum D.F. N/A G.L. N/A
Drilling Measured from: K.B.

Date 8/7/67
Type Log SGL
Depth-Driller 367
Depth-Logger 367
Bottom Log Interval 363
Top Log Interval 30
Casing-Driller 8" @ 30
Casing-Logger N/A
Bit Size N/A
Type Fluid in Hole N/A
Density N/A
Viscosity N/A
Level Full
Max. Rec. Temp. N/A
Operating Rig Time 3½ MINUTES
Recorded By SCHLUMBERGER
Witnessed By

BOR HOLE RECORD			
No.	From	To	Size
Bit 1	30	367	5 7/8

CASING RECORD			
No.	From	To	Size
Surf.	0	30	8

FOLD HERE — THIS READING AND LOG CONFORMS TO API RP 33

EQUIPMENT DATA

Gamma Ray		Neutron	
Run No.	ONE	Run No.	
Tool Model No.	GNT-H	Log Type	
Diameter	2 5/8	Tool Model No.	
Det'r Model No.	SGD-FBD5	Diameter	
Type	SCINT.	Det'r Model No.	
Length	8"	Type	
Dist. to N. Source		Length	
		Source Model No.	
General		Serial No.	
Hoist Truck No.	3010	Spacing	
Inst. Truck No.	3010	Type	
Tool Serial No.	121	Strength	
Location	MT. C.		

LOGGING DATA

General					Gamma Ray				Neutron			
Run No.	Depths From	Depths To	Speed Ft/Min.	T.C. Sec.	Sens. Settings	Zero Div. L or R	API G.R. Units per Log Div.	T.C. Sec.	Sens. Settings	Zero Div. L or R	API N. Units per Log Div.
ONE	367	20	30	2	300	0	12				

Reference Literature:

Remarks:

8-07-67 ONE 0847 GR

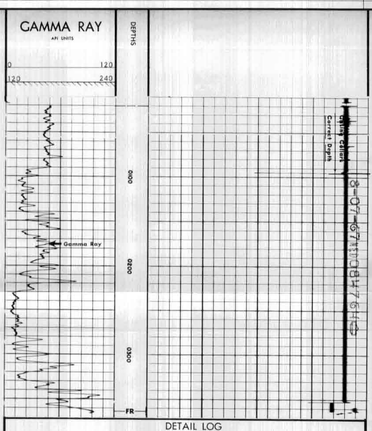

DETAIL LOG
1" = 100'

8-07-67 ONE 0847 GR

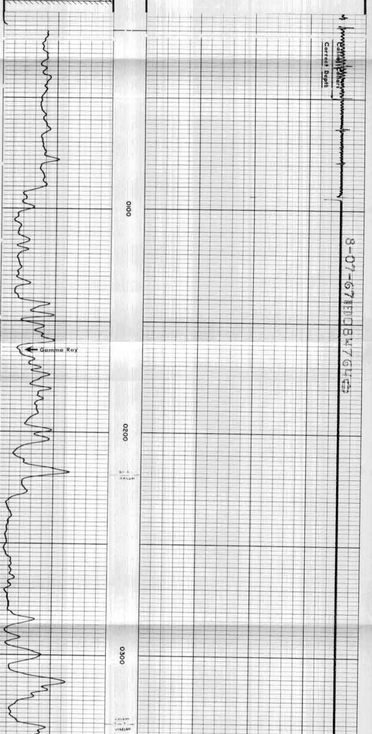

COMPANY LACLEDE GAS COMPANY
WELL H. PHILLIPS #15
FIELD FLORISSANT
COUNTY ST. CHARLES STATE MISSOURI

SWSC #8 363
SWSC TD 367
DRL# TD 367
Elev.
KB N/A
DF N/A
GL N/A
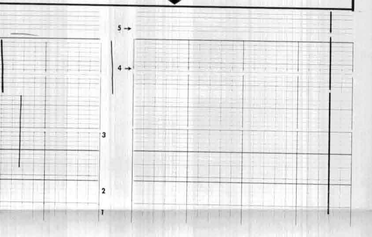
RADIOACTIVITY CALIBRATION DATA