SCHLUMBERGER

GAMMA RAY

COMPANY LACLEDE GAS COMPANY

WELL DESLOGE #1-S

FIELD FLORISSANT

COUNTY ST. LOUIS STATE MISSOURI

Location: 1805L -300'WL Sec. 21 Twp. 47N Rge. 6E

Other Services: CDM

Permanent Datum: GROUND LEVEL Elev.:

Log Measured From: G.L. 2 Ft. Above Perm. Datum

Drilling Measured From: G.L.

Elev.: K.B. –
D.F. –
G.L. 620

Date	4-24-67
Run No.	ONE
Type Log	GAMMA RAY
Depth—Driller	270
Depth—Logger	267
Bottom logged interval	265
Top logged interval	258
Type fluid in hole	SURF
Salinity, PPM Cl.	FRESH MUD
Density	
Level	
Max rec. temp., deg F.	FULL
Operating rig time	
Recorded by	1 HOUR
Witnessed by	D. TURNER

BOREHOLE RECORD

Bit No.	Bit Size	From	To
ONE	8 3/4	100	235
	5 3/4	235	270

CASING RECORD

Size	Wgt.	From	To
6 1/4	–	SURF	100

4-24-67 NED018978C

EQUIPMENT DATA

Neutron: Run No. / Log Mode No. / Log Speed / Det. Model No. / Length / Source Model No. / Serial No. / Source Type / Source Strength

Gamma Ray: Run No. / Log Mode No. / Log Speed / Detector / Detector Model No. / Serial No. / Type / Date Last Calib. / Detector Location

Neutron: Run No. / Log Mode No. / Log Speed / Det. Model No. / Length / Source Model No. / Serial No. / Source Type / Source Strength

Gamma Ray: Run No. / Log Mode No. / Log Speed / Detector / Serial No. / Type / Date Last Calib. / Detector Location

Neutron: Run No. / Log Mode No. / Log Speed / Det. Model No. / Length / Source Model No. / Serial No. / Source Type / Source Strength

Gamma Ray: Run No. / Log Mode No. / Log Speed / Detector / Serial No. / Type / Date Last Calib. / Detector Location

LOGGING DATA

Gamma Ray: Run No. / Log Mode No. / Log Speed / Det. Type & Serial No. / Det. Voltage / T.C. / Sens. Setting / Sec.

Neutron: Run No. / Log Mode No. / Log Speed / Det. Type & Serial No. / Det. Voltage / T.C. / Sens. Setting / Sec.

General: Source Code No. / Source Stock No. / Source Serial No. / Location

General: Source Code / Source Stock No. / Source Serial No. / Location

Reference Elevation:

Remarks:

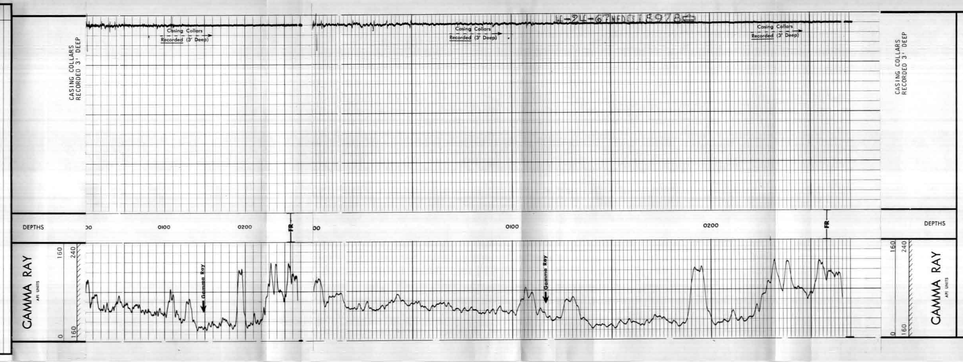

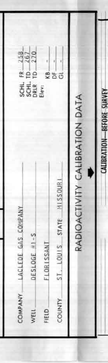

SCHL TD – 258
SCHL TD – 267
DRILL TD – 270
Elev: K.B. –
D.F. –
G.L. –

COMPANY LACLEDE GAS COMPANY
WELL DESLOGE #1-S
FIELD FLORISSANT
COUNTY ST. LOUIS STATE MISSOURI

RADIOACTIVITY CALIBRATION DATA

CALIBRATION - BEFORE SURVEY

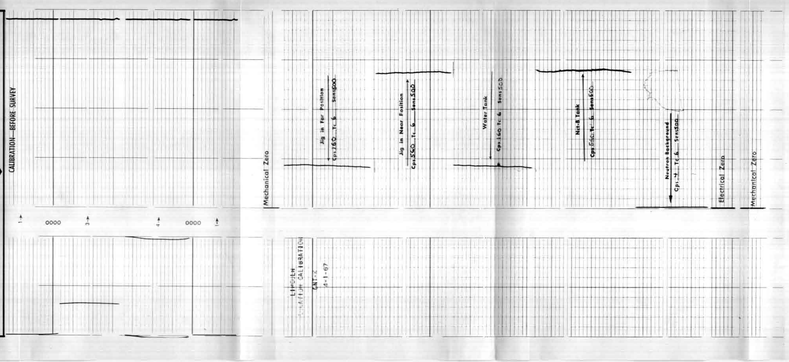

LOCATION
CODE: CA 1968 T 21 N
DATE: 5-1-67