G02652

Electrical Log

SCHLUMBERGER

COMPANY	L.H. Woolard
WELL	L.H. Woolard #1
FIELD	Wildcat
LOCATION	Sec. 33 - T22N - R4E
COUNTY	Ripley
STATE	Missouri

Other Surveys

Location of Well: Field Print

Elevation: D.F.: NA. K.B.: NA or G.L.: NA.

FILING No.

No.	1
	12-19-58
eading	849
eading	110
easured	737
Plum	110
iller	-
Reached	848
Driller	230
Datum	Top Csg.
	Water
Visc.	-
esist.	- @ °F @ °F @ °F
es. BHT	- @ °F @ °F @ °F
mf	@ °F @ °F @ °F
nc	@ °F @ °F @ °F
l	@ °F @ °F @ °F
tr. Loss	CC30 min. CC30 min. CC30 min. CC30 min. CC30 min.
AM	6 to 320 5" to 70.
A	16"
	64"
AO	18' 8"
n Time	7 hrs

FOLD HERE

KS

ITANEOUS-POTENTIAL millivolts	DEPTHS	RESISTIVITY ohms. m²/m	RESISTIVITY ohms. m²/m
10		0 1000	0
		0 1000	
	XV 5		
	l'		

Please Copy and Return

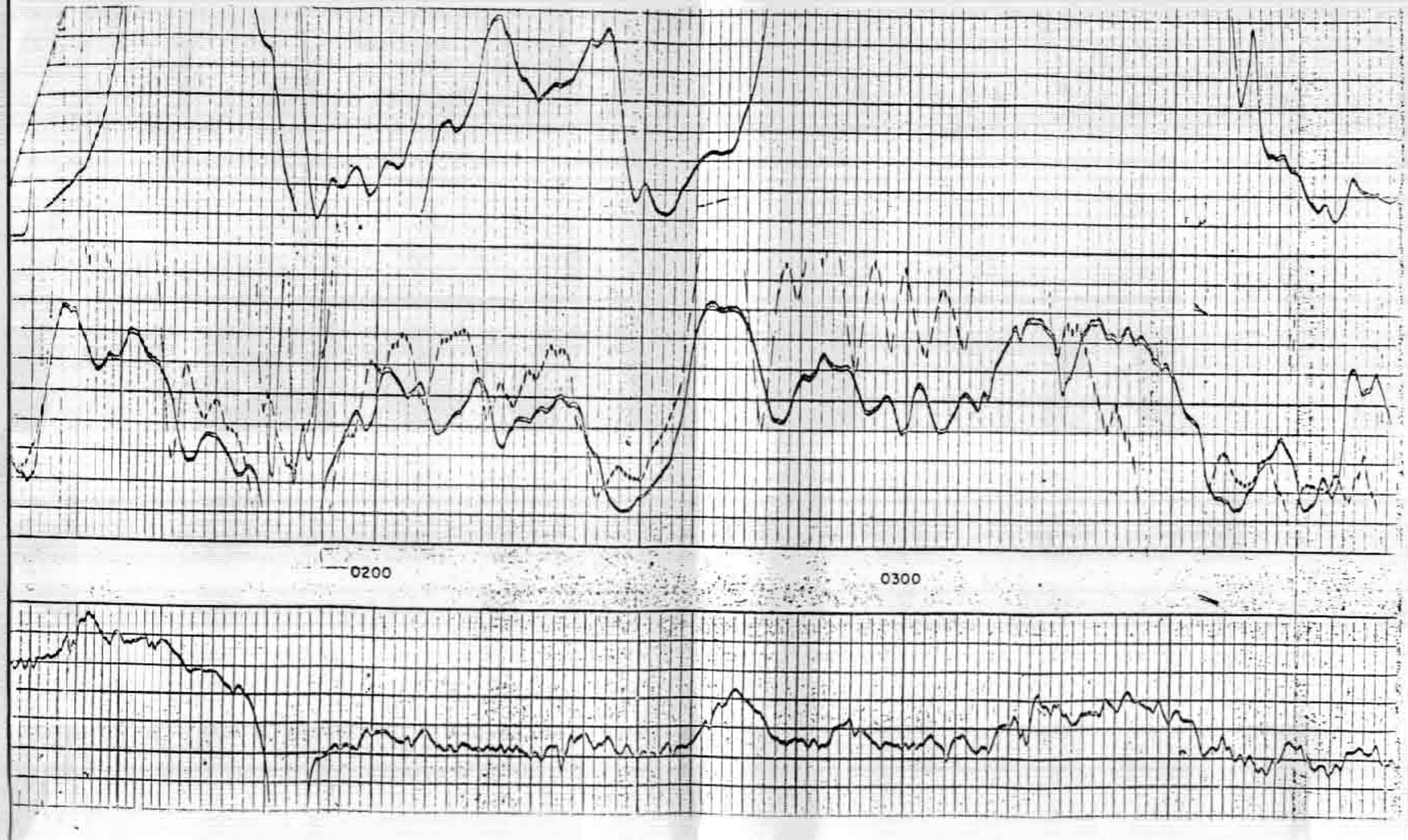
0200
0300

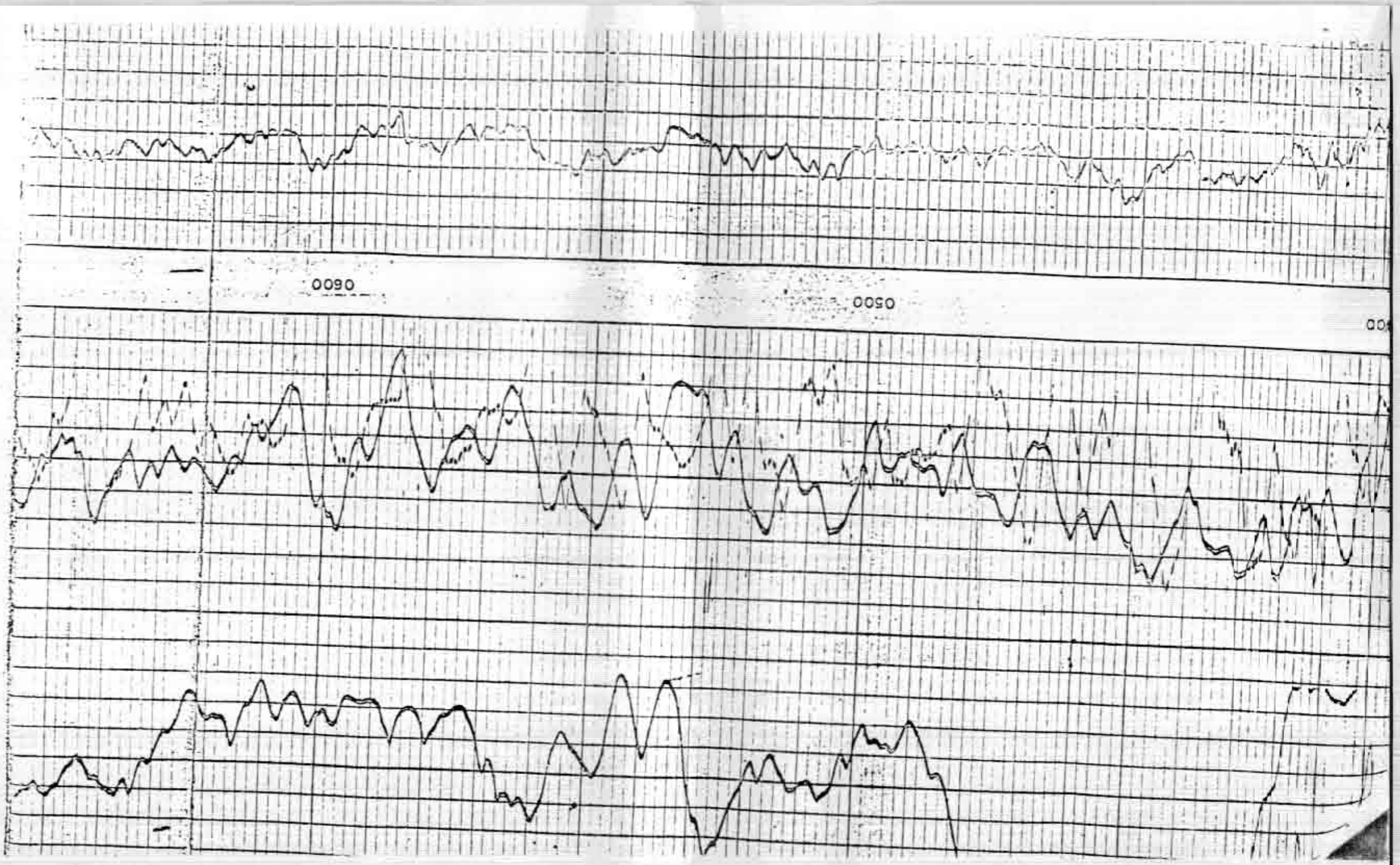
0600
0500

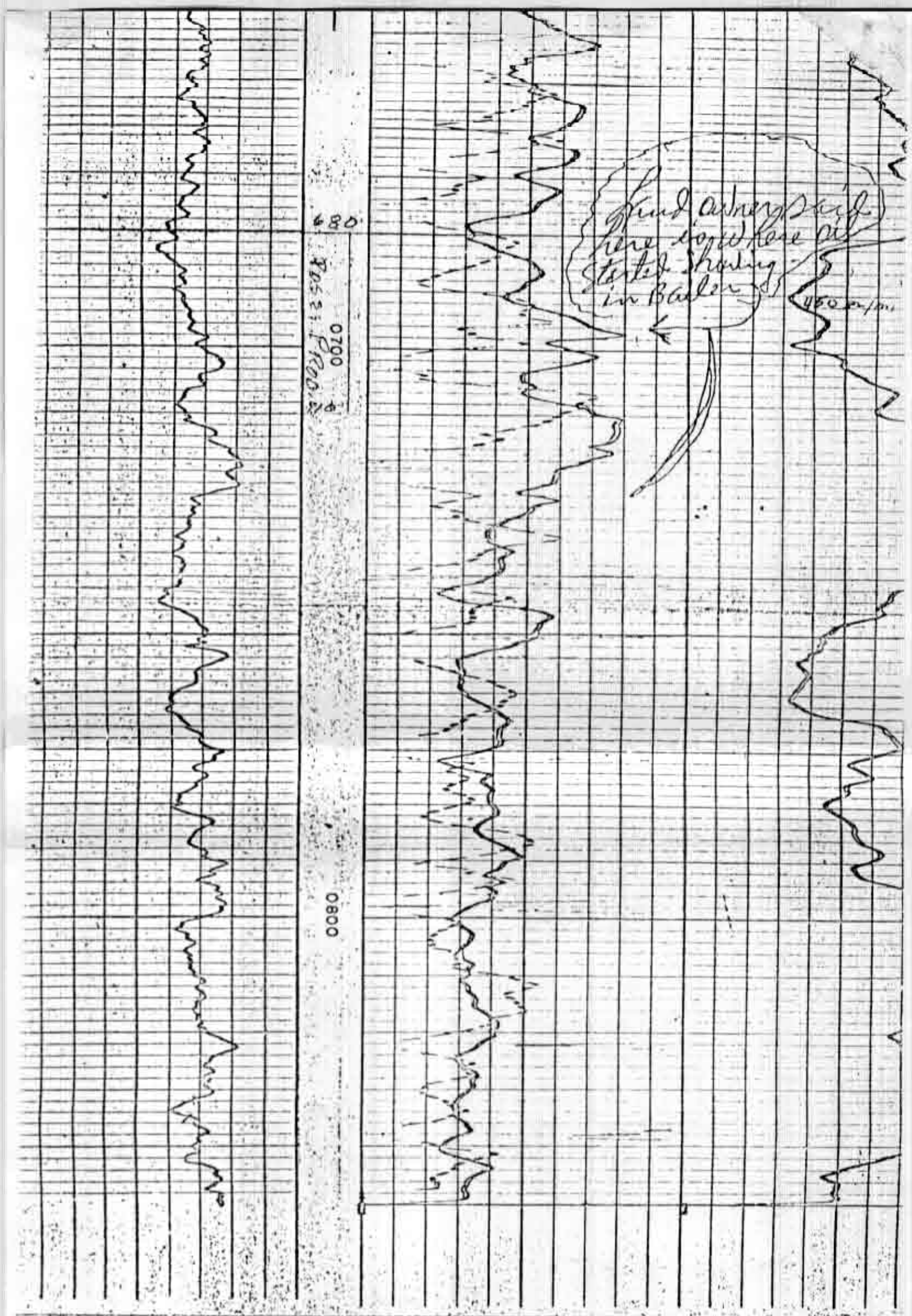
680
0700
0800
Land owner said here is where oil started showing in Bailer
450 m/m