Gulf of Mexico

Gulf Interchange Pleasant Bayou

Block: A-1
Lease: Pleasant Bayou
Field: Pleasant Bayou
County: Brazoria
State: Texas

Date: 11-Jan-2000
Time: 12:00
Depth: 12,000
Fluid: Brine
Mud Wt: 8.6 ppg
Rig: Rig 1

Logging Company: Dresser Atlas
Logging Engineer: Jim Smith
Recorded By: Jim Smith
Witnessed By: Bob Jones

Run No. 1

Tool	Serial No.	Type	Depth	Time
Gamma Ray	1234	Sonde	12,000	12:00
Cable	5678	Cable	12,000	12:00

Run No.	Logged Interval	Log Speed	Time Log Started	Time Log Finished
1	12,000 - 11,000	30	12:00	12:30

Dresser Atlas

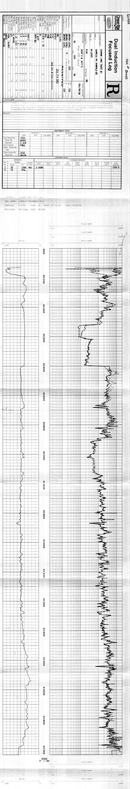

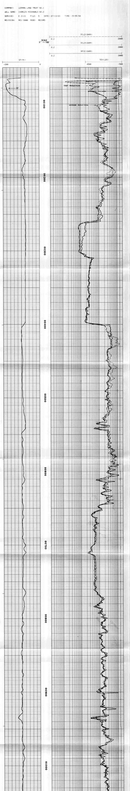

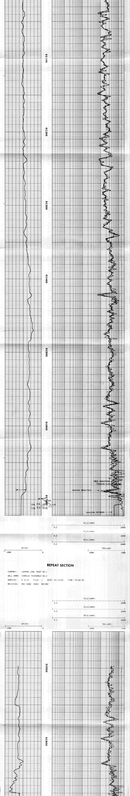

REPEAT SECTION

Dresser Atlas